

This way-marked, circular walk is about 2.5km. It starts at the Rhondda Heritage Park museum and heritage centre and climbs steeply to view points overlooking the lower Rhondda and the Heritage Park. Part of the route is on surfaced paths and road, and part on countryside paths. These paths may be uneven and muddy in places. Strong footwear is recommended.

On this walk you can see the colliery in its landscape setting. The terraced houses built for miners, the routes used to transport coal and the reclaimed tips of colliery waste. You can see how the geography of the narrow, steep-sided, scenic valley and the history of people living here have made this dramatic modern landscape.



Llwybr cylch ag iddo arwyddion tua 2.5 o gilomedrau o hyd. Mae'r llwybr yn dechrau ym Mharc Treftadaeth Cwm Rhondda cyn dringo'n serth a chyda golygfeydd godidog dros Gwm Rhondda a'r Parc Treftadaeth. Mae rhan o'r ffordd yn ymestyn ar hyd llwybr ag wyneb arno a'r ffordd, a rhannau eraill ar hyd llwybrau cefn gwlad. Gall y llwybrau yma fod yn anwastad ac yn fwdlyd mewn manau. Cofiwch wisgo esgidiau addas.

Ar hyd y llwybr yma, mae modd ichi weld y gwaith glo yn ei dirwedd ei hun. Tai teras a adeiladwyd ar gyfer glowyr, llwybrau ar gyfer cludo'r glo a thipiau gwastraff o'r gwaith glo sy wedi'u hadfer. Rydych chi'n gallu gweld sut mae daearyddiaeth y cwm cul, serth yma sy'n llawn golygfeydd a hanes y bobl sy'n byw yma wedi llunio'r dirwedd ddramatig a modern yma.

Cwm Hafod Walk is a short circular walk from Rhondda Heritage Park. Explore the landscape setting of this famous colliery in the Rhondda Valley.

Mae Llwybr Cwm Hafod yn llwybr cylchol byr sy'n dechrau ym Mharc Treftadaeth Cwm Rhondda. Dewch i chwilota tirwedd y gwaith glo



**For more information & other walks
Ar gyfer rhagor o wybodaeth a theithiau
cerdded eraill**

www.destinationrct.co.uk

www.rhonddaheritagepark.com
01443 682036

parks countryside@rctcbc.gov.uk
01443 400563

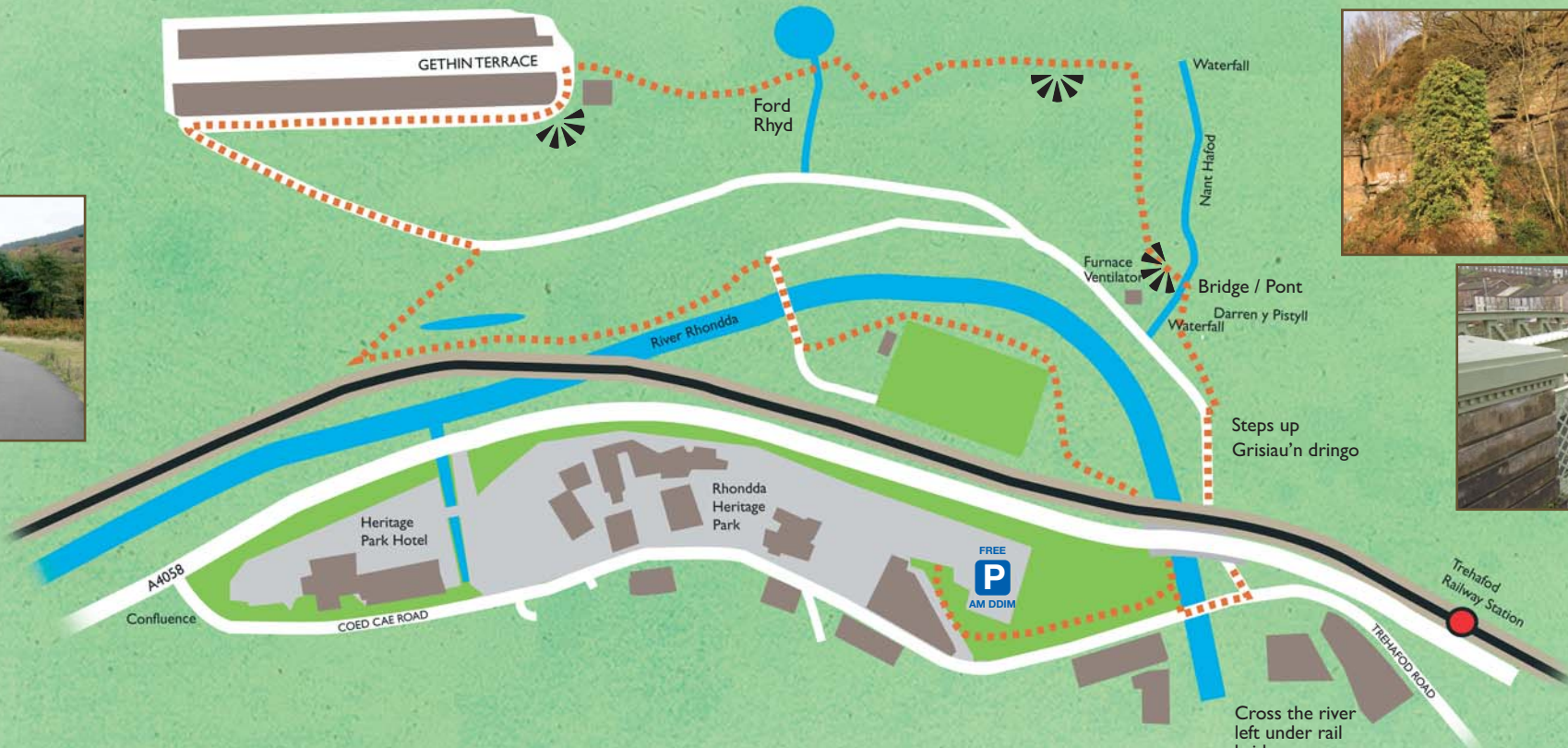


Cwm Hafod Audio Trail
<http://www.heritagetrailsrct.co.uk/index.php/en/downloads.html>



Cyngor Cefn Gwlad Cymru
Countryside Council for Wales

LLWYBR CERDDED CWM HAFOD WALK





Cross the river left under rail bridge.
Croesi'r afon.
Tro'i i'r chwith dan bont y rheilffordd

LLWYBR CERDDED CWM HAFOD WALK

