



**Tylorstown Landslide**  
Environmental Impact  
Assessment Volume 2 - Plans  
Series 1 to 5 Introduction  
December 2021

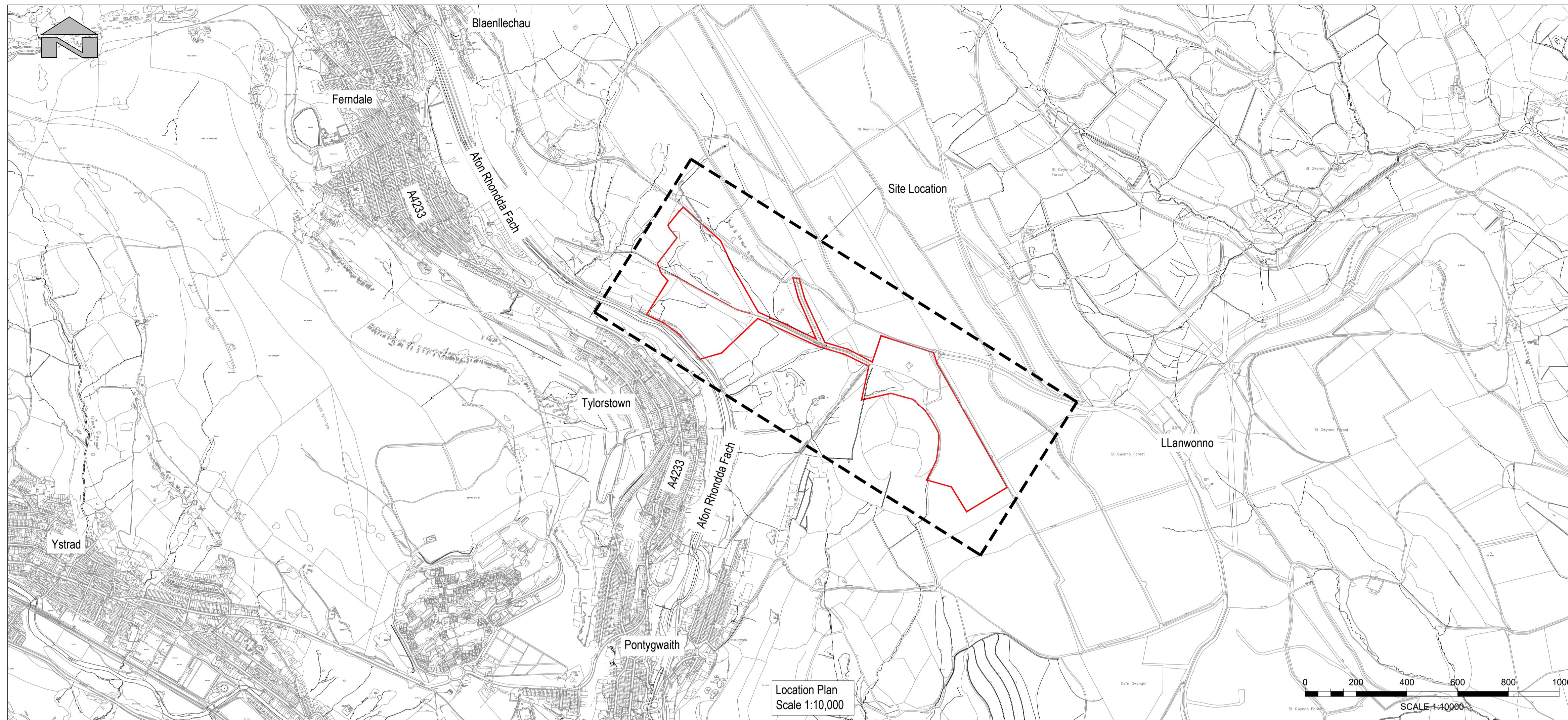


## Part One Introduction



V2-S03-0001

Location Plan

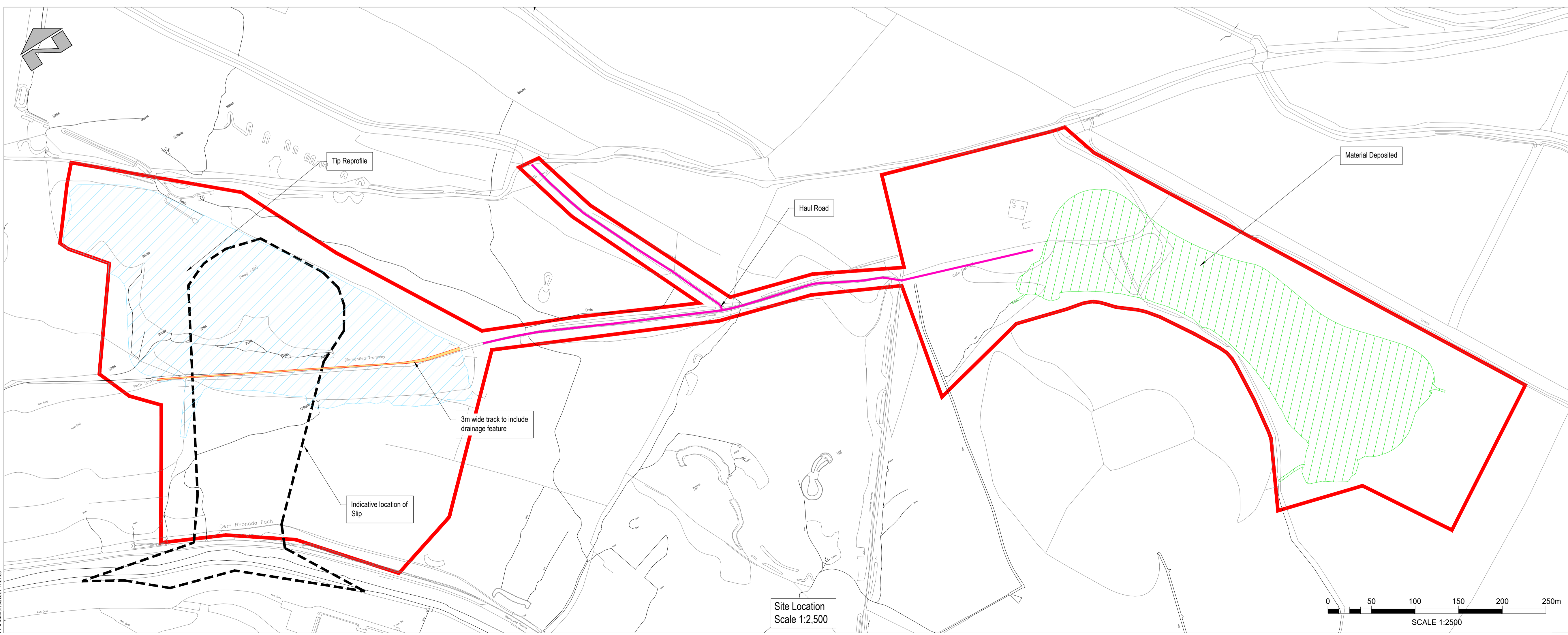


- Key:
- Planning Boundary
  - Proposed Tip Reprofile (including Tramway)
  - Proposed Material deposit
  - Proposed Haul Route
  - Proposed 3m wide track to include drainage feature
  - Indicative location of Slip

- Notes:
1. For Tip Reprofile General Arrangement refer to drawing : GC3613-RED-61-RSC-DR-C-002
  2. For Receptor Site C General Arrangement refer to drawing : GC3613-RED-61-RSC-DR-C-003
  3. For cross sections of Tip Reprofile refer to drawings: GC3613-RED-61-RSC-DR-C-004-008
  4. For cross sections of Receptor Site C refer to drawings: GC3613-RED-61-RSC-DR-C-009-0013

© Hawffraint y Goron a hawliau cronfa ddiada (2016) Ardwg Ordnans 100023458  
 © Crown copyright and database rights (2016) Ordnance Survey 100023458

| Rev   | Drawn | Chkd    | Appd     | Description | Date             |
|---|-------|---------|----------|-------------|------------------|
| Purpose of Issue  |       |         |          |             |                  |
| <b>D5 - Suitable for Planning</b>                               |       |         |          |             |                  |
| Classification  |       |         |          |             |                  |
| <b>Public</b>   |       |         |          |             |                  |
| Client  |       |         |          |             |                  |
| <b>Rhondda Cynon Taf<br/>County Borough Council</b>             |       |         |          |             |                  |
| Project   |       |         |          |             |                  |
| <b>Tylorstown Landslide</b>                                     |       |         |          |             |                  |
| Drawing   |       |         |          |             |                  |
| <b>Phase 4<br/>Location Plan</b>                                |       |         |          |             |                  |
| EIA Drawing Ref   |       |         |          |             |                  |
| <b>V2-S03-0001</b>  |       |         |          |             |                  |
| Scale @ A1  | Drawn | Checked | Approved |             |                  |
| As Shown  | MH    | NG      | PH       |             |                  |
| Project No.   |       |         |          | Date        |                  |
| GC/3613   |       |         |          | March 2021  |                  |
| Drawing Identifier  |       |         |          |             | BS1192 Compliant |
| Project - Originator - Zone - Level - File Type - Role - Number |       |         |          |             | revision         |
| GC3613-RED-61-RSC-DR-C-0001                                     |       |         |          |             | P02              |



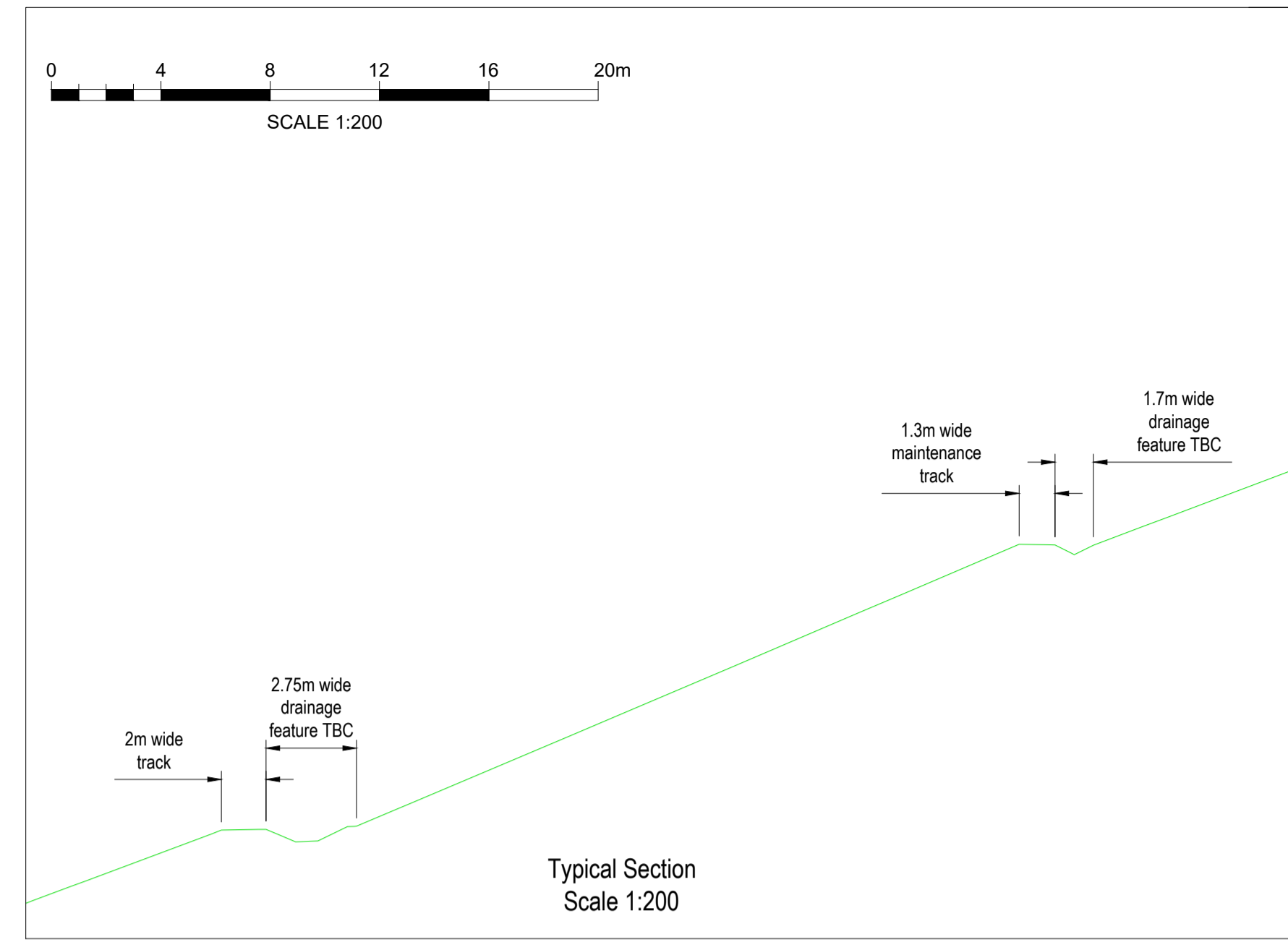
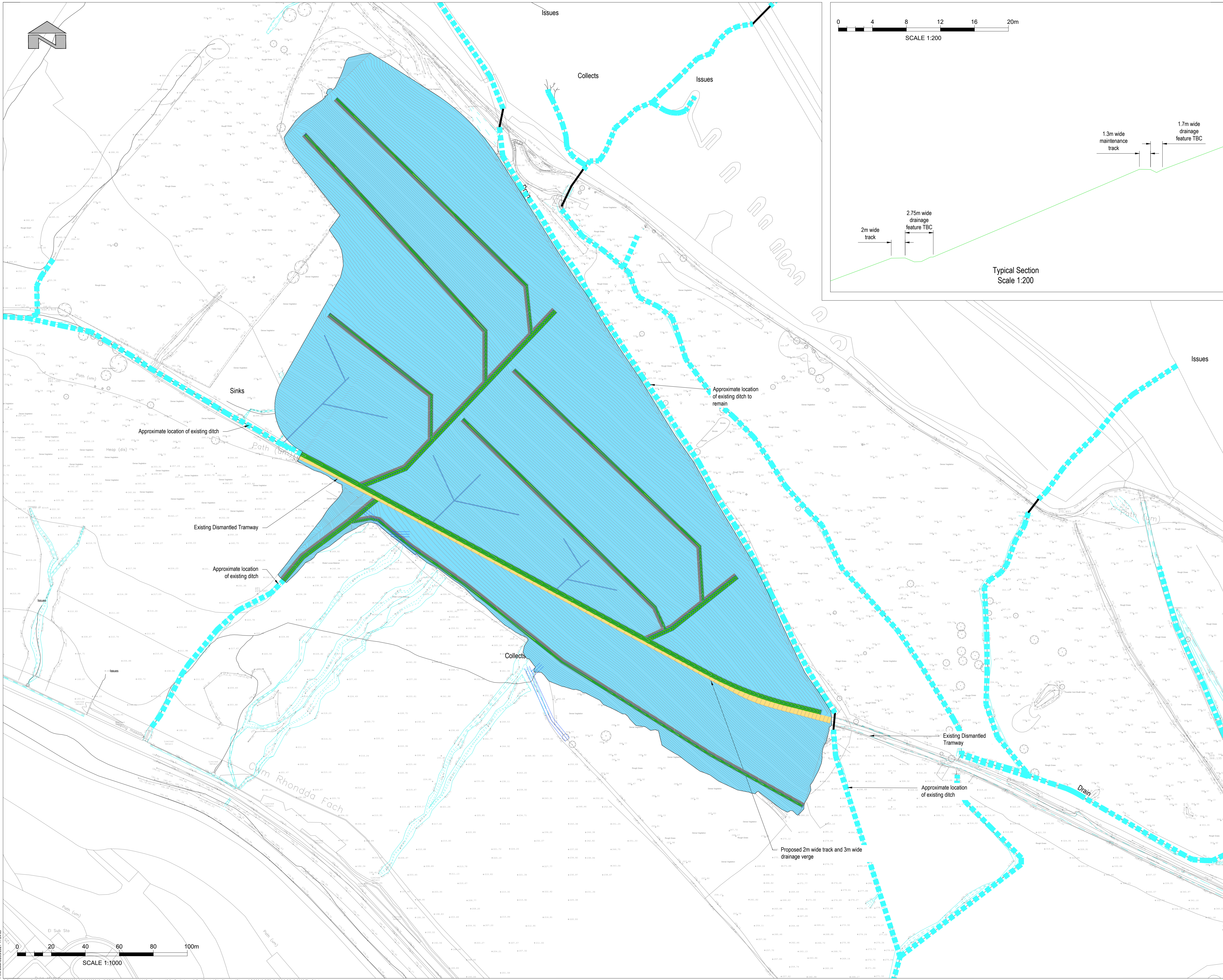
Print Date: 07/03/2021 11:27:59

**REDSTART**  
 St David's House, Pascal Close, St Mellons, Cardiff, CF3 0LW  
[www.redstartwales.com](http://www.redstartwales.com)



V2-S03-0002

Llanwonno Tip (RH01) General Arrangement Plan



Key:

|  |   |
|--|---|
|  | Proposed Tip Reprofile (including Tramway)          |
|  | Proposed 2m wide track and 3m wide drainage feature |
|  | Existing drainage ditch                             |
|  | Proposed drainage ditch/swale                       |
|  | Proposed maintenance track/path                     |

- Notes:
1. For Location Plan refer to drawing : GC3613-RED-61-RSC-DR-C-001
  2. For Receptor Site C General Arrangement refer to drawing : GC3613-RED-61-RSC-DR-C-0003
  3. For cross sections of Tip Reprofile refer to drawings: GC3613-RED-61-RSC-DR-C-0004-0010
  4. For Receptor Site C Cross Sections refer to drawings: GC3613-RED-61-RSC-DR-C-0009-0013

© Hawffraint y Goron a hawflau cronfa ddata (2016) Arolwg Ordnance 100023458  
 © Crown copyright and database rights (2016) Ordnance Survey 100023458

| Rev | Drawn | PH   | NG   | For information | 17/08/2021 |
|-----|-------|------|------|-----------------|------------|
| Rev | Drawn | Chkd | Appd | Description     | Date       |
|     |       |      |      |                 |            |

Purpose of Issue  
**D5 - Suitable for Planning**

Classification  
**Public**

Client  
**Rhondda Cynon Taf  
 County Borough Council**

Project  
**Tylorstown Landslide**

Drawing  
**Phase 4  
 General Arrangement  
 Tip Reprofile**

EIA Drawing Ref  
**V2-S03-0002**

| Scale @ A1 | Drawn | Checked | Approved |
|------------|-------|---------|----------|
| As Shown   | JC    | JS      | PH       |

| Project No. | Date       |
|-------------|------------|
| GC/3613     | March 2021 |

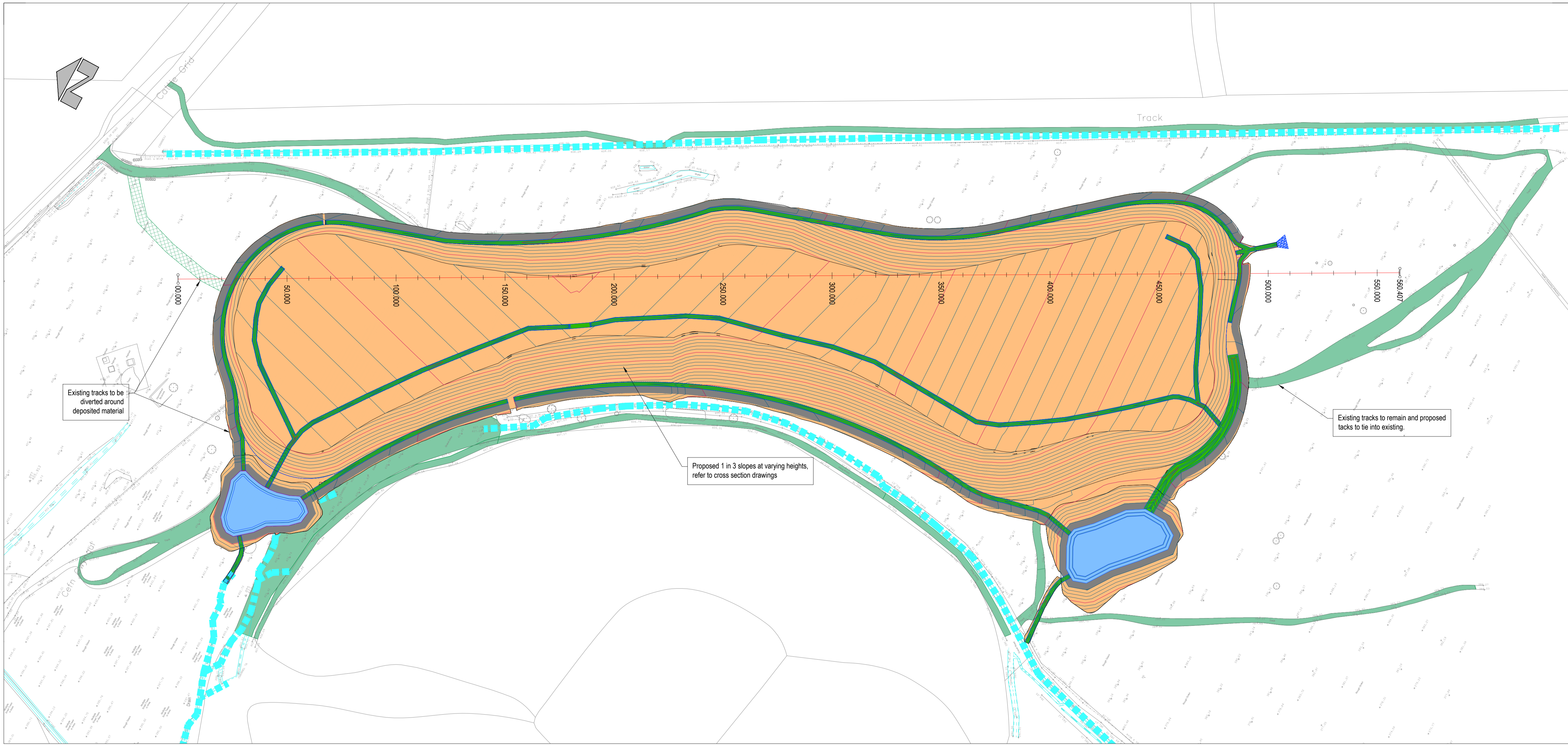
| Drawing Identifier  | BS1192 Compliant |
|---|------------------|
| Project - Originator - Zone - Level - File Type - Role - Number | Revision         |
| GC3613-RED-61-RSC-DR-C-0002                                     | P02              |





V2-S03-0003

Receptor Site General Arrangement Plan



- Key:
- Proposed Deposited Material
  - Proposed Attenuation Ponds
  - Proposed Drainage Features
  - Existing Tracks
  - Proposed Tracks
  - Proposed Contour Major (2.5m intervals)
  - Proposed Contour Minor (0.5m intervals)
  - Existing Drainage Channels

- Notes:
- For Location Plan refer to drawing : GC3613-RED-61-RSC-DR-C-0001
  - For Tip Reprofile General Arrangement refer to drawing : GC3613-RED-61-RSC-DR-C-0002
  - For cross sections of Tip Reprofile refer to drawings: GC3613-RED-61-RSC-DR-C-0004-0008
  - For cross sections of Receptor Site C refer to drawings: GC3613-RED-61-RSC-DR-C-0009-0013

© Hawffraint y Goron a hawllau cronfa ddiada (2016) Ardweg Ordnance 100023458  
 © Crown copyright and database rights (2016) Ordnance Survey 100023458

| Rev | Drwn | PH | NG | Appd | Description | Date |
|-----|------|----|----|------|-------------|------|
|     |      |    |    |      |             |      |

Purpose of Issue

D5 - Suitable for Planning

Classification  
Public

Client  
Rhondda Cynon Taf  
County Borough Council

Project  
Tylorstown Landslide

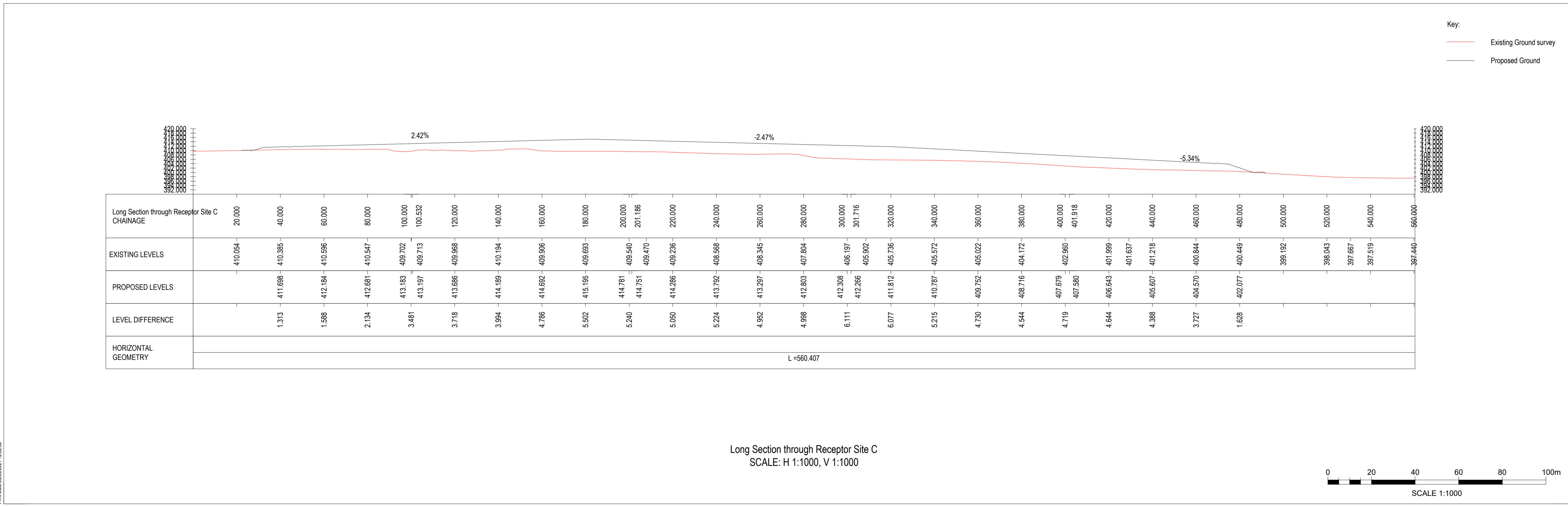
Drawing  
Phase 4  
General Arrangement  
Receptor Site C

EIA Drawing Ref  
V2-S03-0003

| Scale @ A1 | Drawn | Checked | Approved |
|------------|-------|---------|----------|
| As Shown   | MH    | NG      | PH       |

Project No. GC/3613 Date March 2021

Drawing Identifier  
Project - Originator - Zone - Level - File Type - Role - Number  
GC3613-RED-61-RSC-DR-C-0003  
BS1192 Compliant  
Revision P02



Print Date: 09/03/2021 12:52:36





V2-S03-0004

Llanwonno Tip Cross Sections Sheet 1 of 5





V2-S03-0005

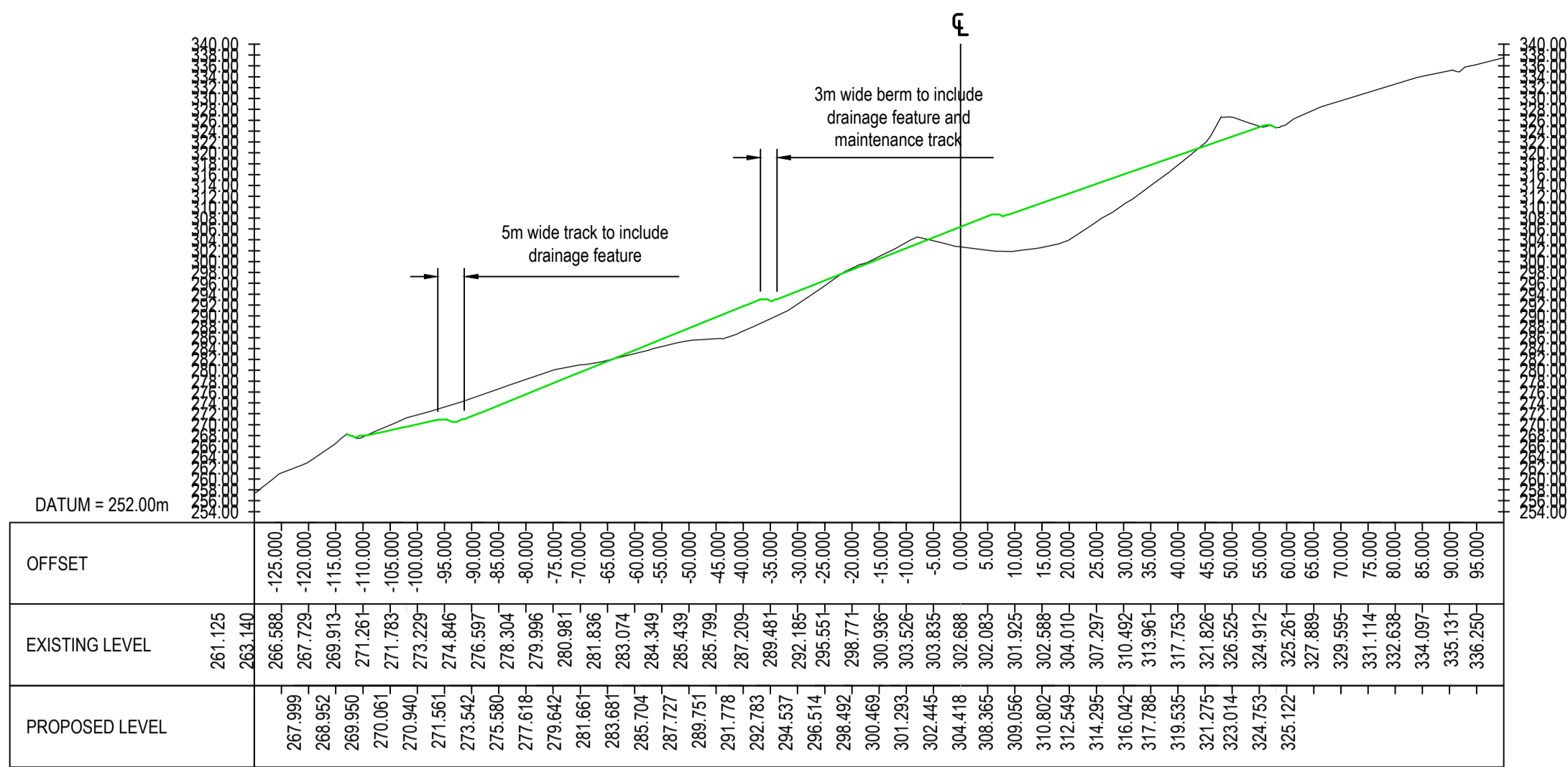
Llanwonno Tip Cross Sections Sheet 2 of 5



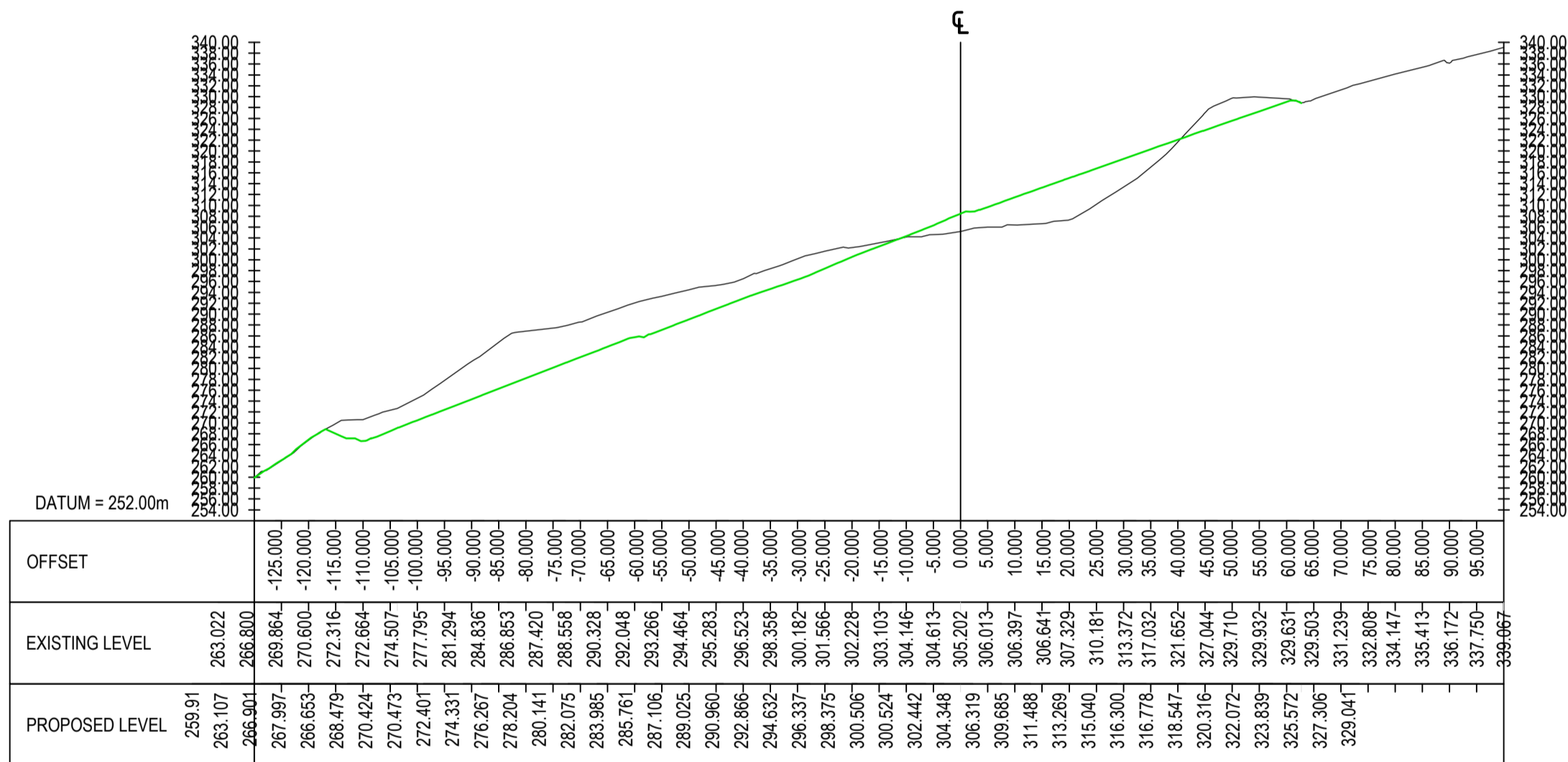


V2-S03-0006

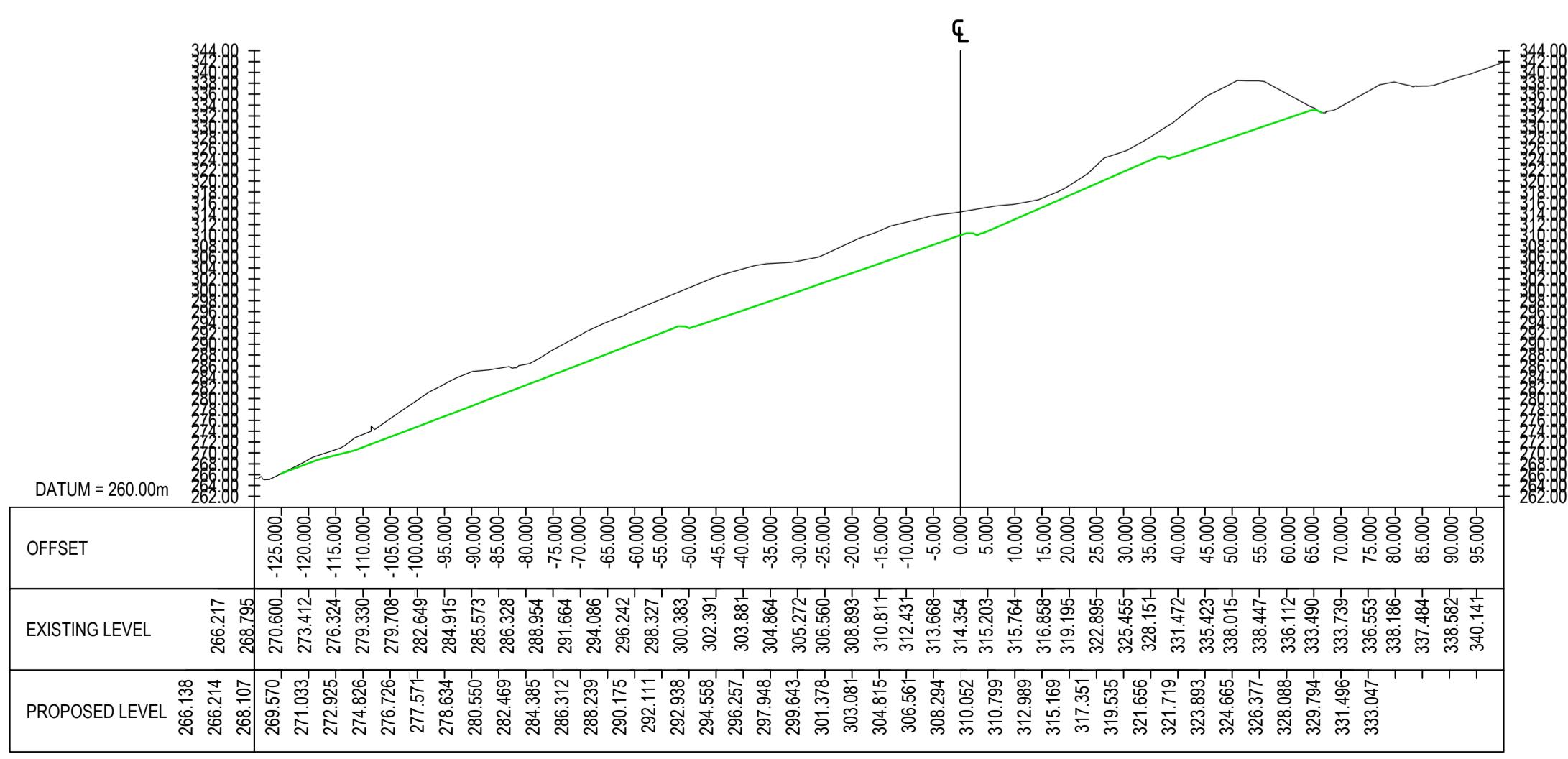
Llanwonno Tip Cross Sections Sheet 3 of 5



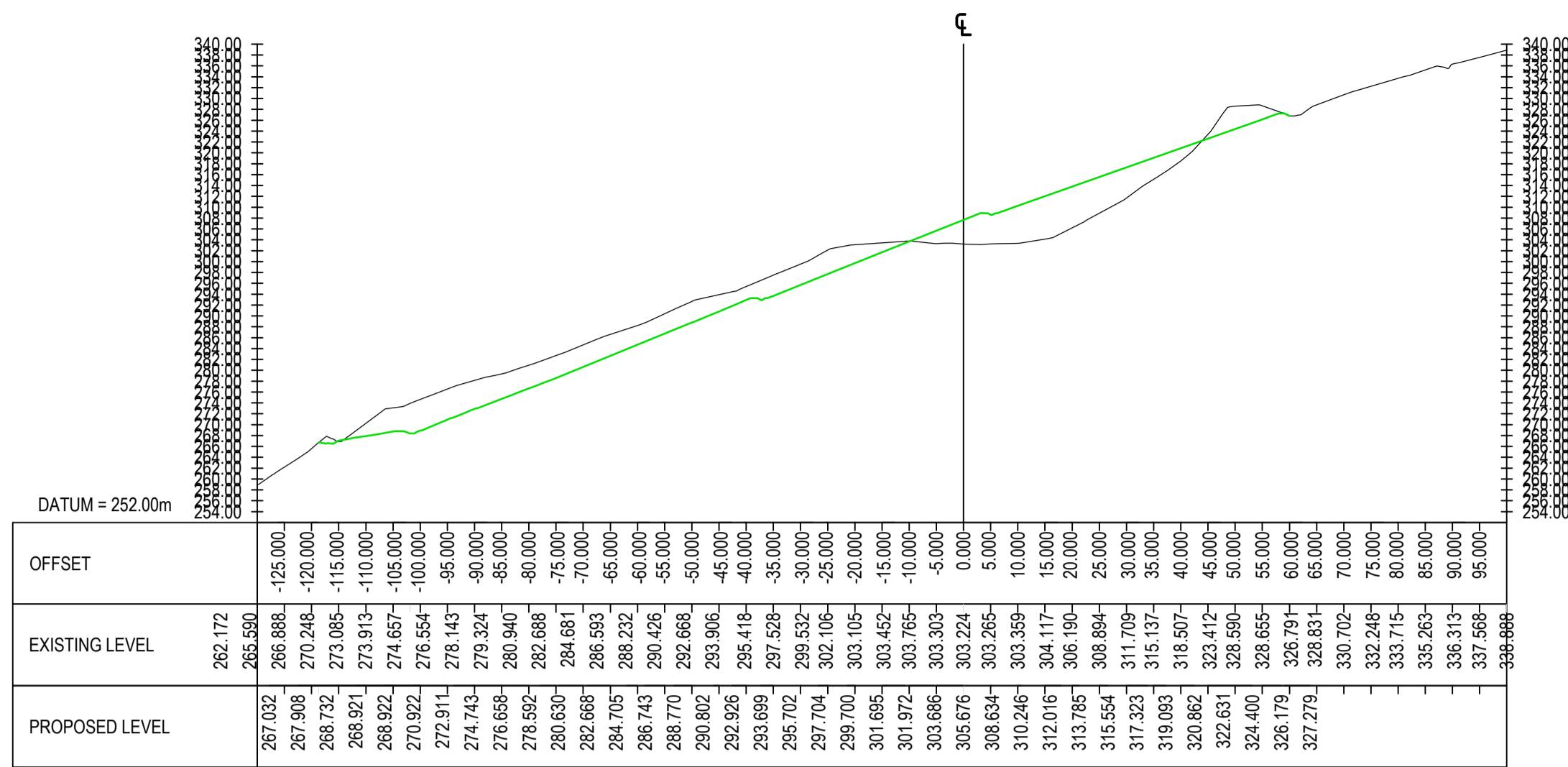
PHASE 4 - TIP REPROFILE - CH260.000  
SCALE 1:1000



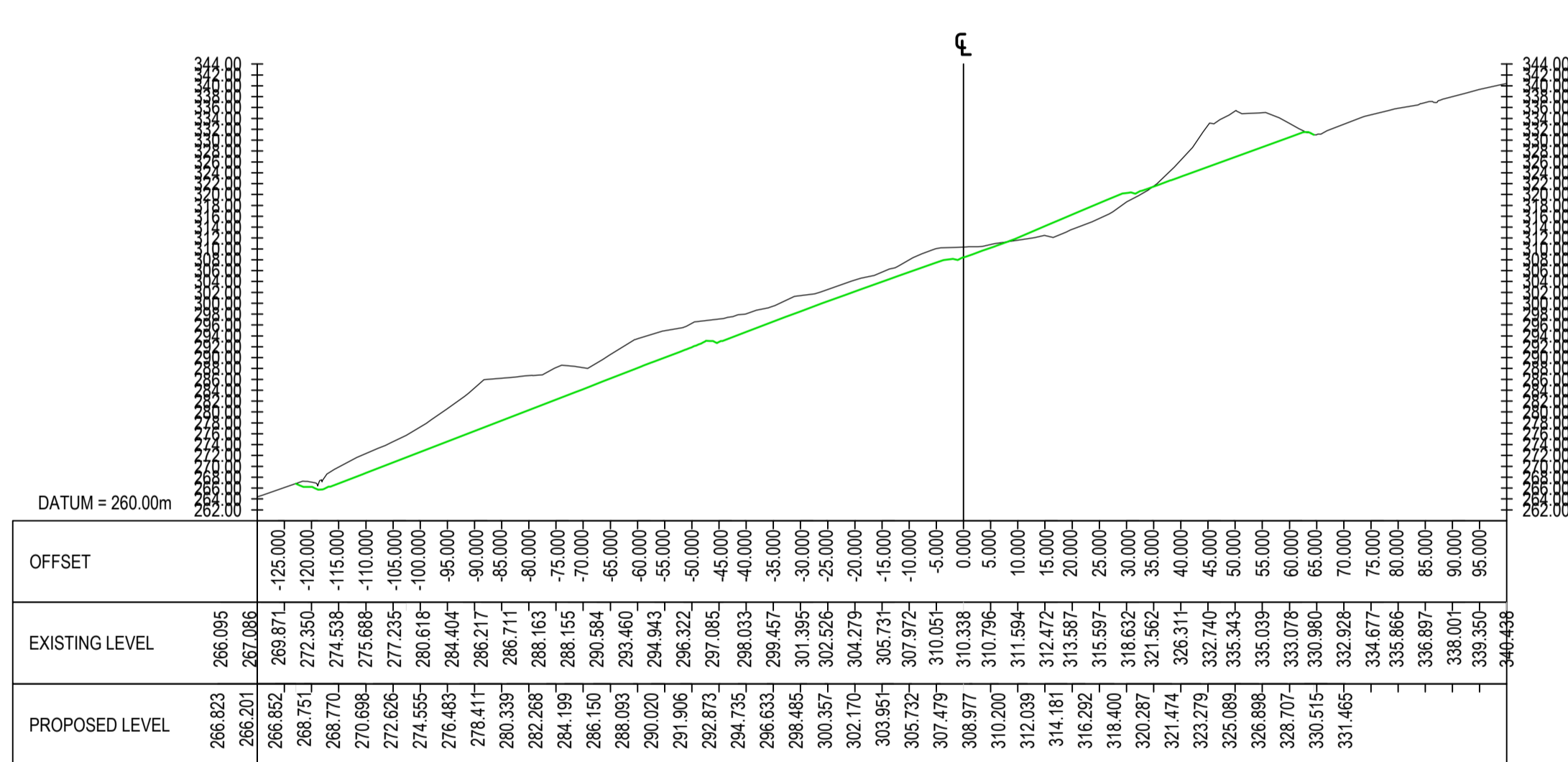
PHASE 4 - TIP REPROFILE - CH300.000  
SCALE 1:1000



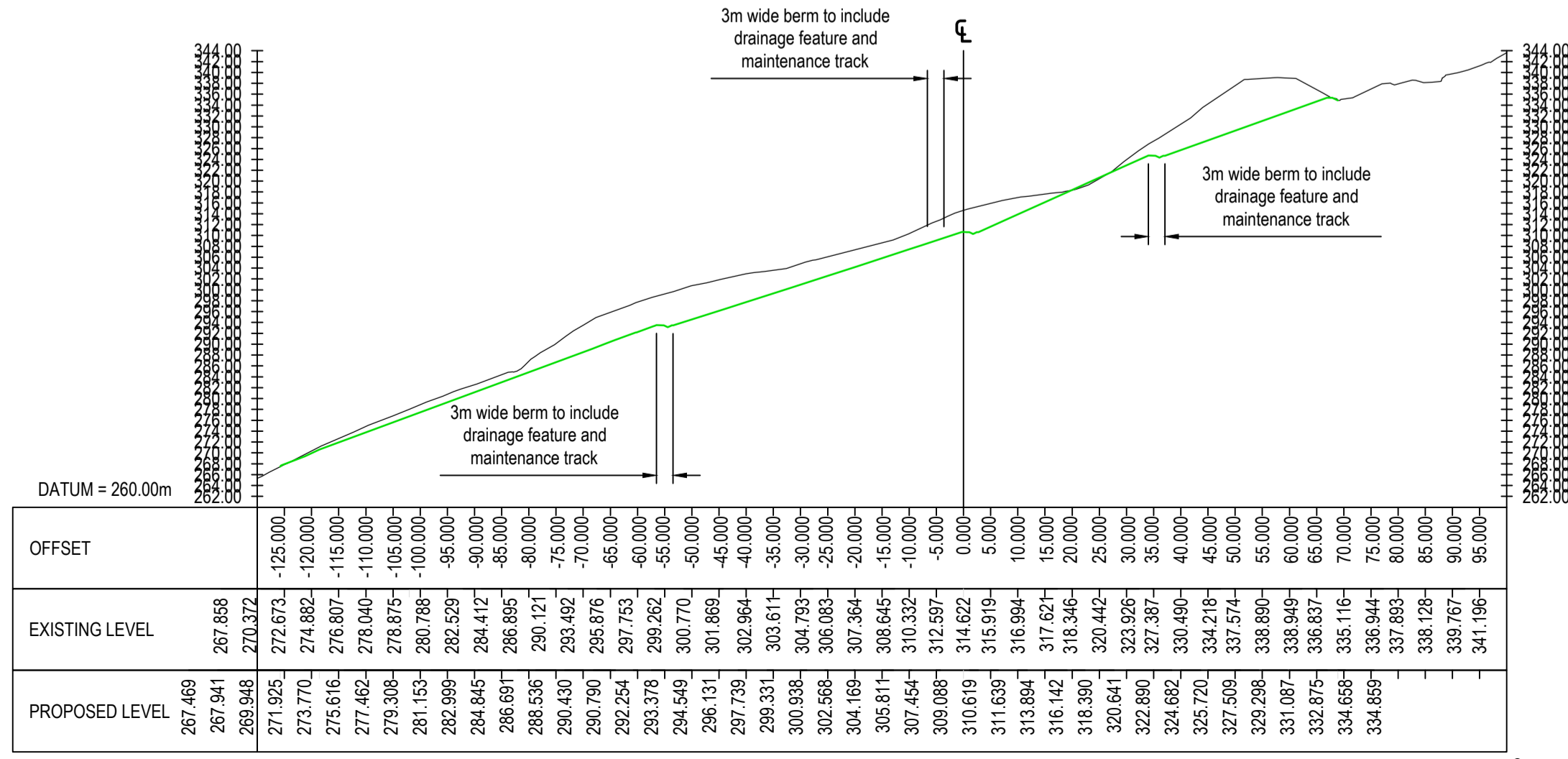
PHASE 4 - TIP REPROFILE - CH340.000  
SCALE 1:1000



PHASE 4 - TIP REPROFILE - CH280.000  
SCALE 1:1000



PHASE 4 - TIP REPROFILE - CH320.000  
SCALE 1:1000



PHASE 4 - TIP REPROFILE - CH360.000  
SCALE 1:1000

Key:  
Proposed Levels  
Existing Levels

- Notes:
- For cross sections markers refer to drawing: GC3613-RED-61-RSC-DR-C-0002
  - For Location Plan refer to drawing: GC3613-RED-61-RSC-DR-C-0001
  - For General Arrangement Plan of Receptor Site C refer to drawing: GC3613-RED-61-RSC-DR-C-0003
  - For Cross Sections of Receptor Site C refer to drawing: GC3613-RED-61-RSC-DR-C-0009-0013

| Rev | Drawn | PH | NG | For Information | 17/08/2021 |
|-----|-------|----|----|-----------------|------------|
| 1   | PH    | NG |    | Description     | Date       |

Purpose of Issue  
**D5 - Suitable for Planning**

Classification  
**Public**

Client  
**Rhondda Cynon Taf  
County Borough Council**

Project  
**Tylorstown Landslide**

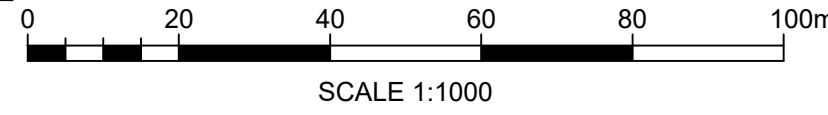
Drawing  
**Phase 4  
Cross Sections - Tip Reprofile  
Sheet 3 of 5**

EIA Drawing Ref  
**V2-S03-0006**

| Scale @ A1 | Drawn | Checked | Approved |
|------------|-------|---------|----------|
| 1:1000     | MH    | NG      | PH       |

Project No.  
GC/3613  
Date  
March 2021

Drawing Identifier  
Project - Originator - Zone - Level - File Type - Role - Number  
GC3613-RED-61-RSC-DR-C-0006  
Revision  
**PO2**





V2-S03-0007

Llanwonno Tip Cross Sections Sheet 4 of 5





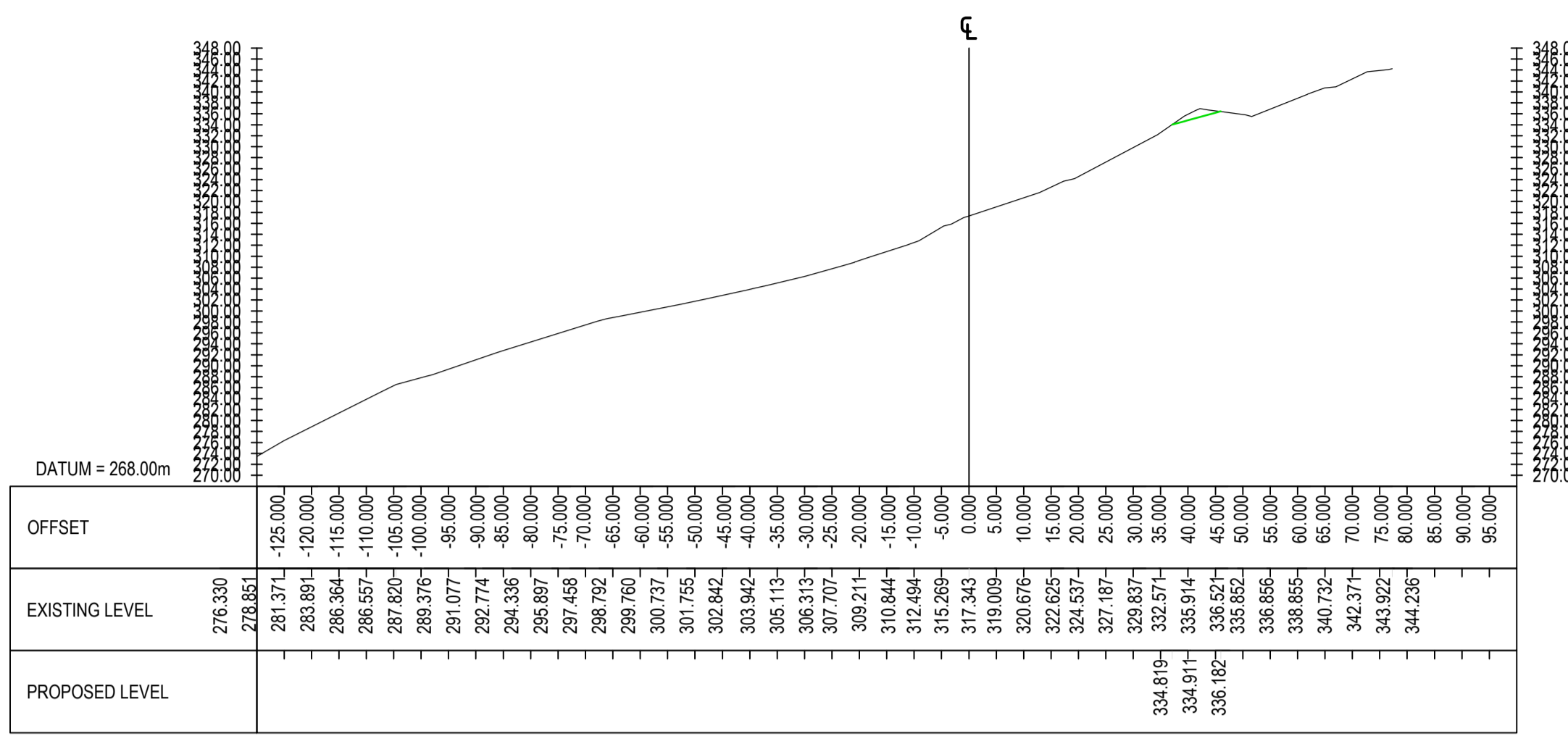




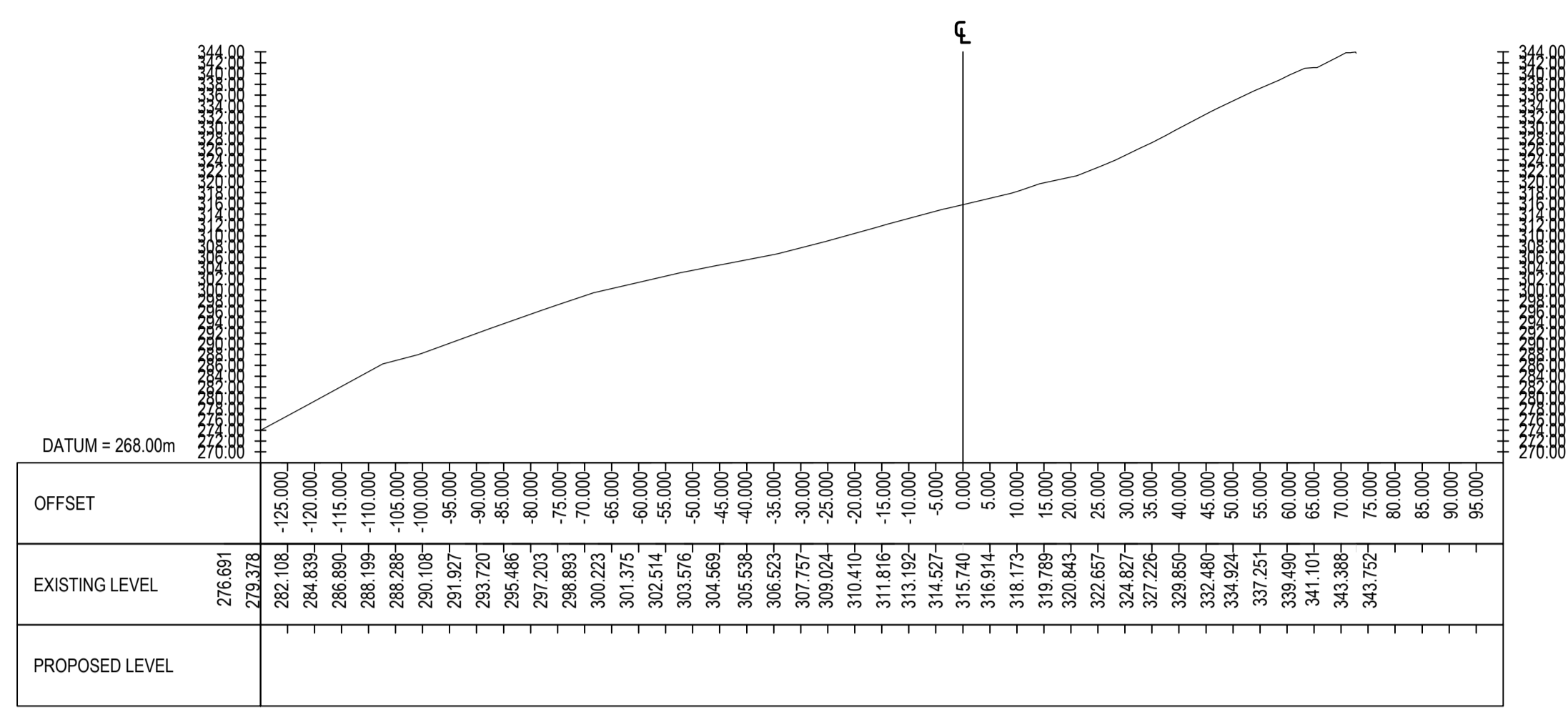
V2-S03-0008

Llanwonno Tip Cross Sections Sheet 5 of 5

Key:  
 Proposed Levels  
 Existing Levels



PHASE 4 - TIP REPROFILE - CH500.000  
 SCALE 1:1000



PHASE 4 - TIP REPROFILE - CH520.000  
 SCALE 1:1000

- Notes:
- For cross sections markers refer to drawing: GC3613-RED-61-RSC-DR-C-0002
  - For Location Plan refer to drawing: GC3613-RED-61-RSC-DR-C-0001
  - For General Arrangement Plan of Receptor Site C refer to drawing: GC3613-RED-61-RSC-DR-C-0003
  - For Cross Sections of Receptor Site C refer to drawing: GC3613-RED-61-RSC-DR-C-0009-0013

| Rev | Drawn | Checked | App'd | Description     | Date       |
|-----|-------|---------|-------|-----------------|------------|
| P02 | JC    | PH      | NG    | For information | 17/08/2021 |

Purpose of Issue

**D5 - Suitable for Planning**

Classification

**Public**

Client

**Rhondda Cynon Taf  
 County Borough Council**

Project

**Tylorstown Landslide**

Drawing

**Phase 4  
 Cross Sections - Tip Reprofile  
 Sheet 5 of 5**

EIA Drawing Ref  
**V2-S03-0008**

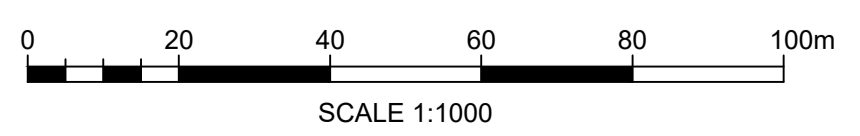
| Scale @ A1 | Drawn | Checked | Approved |
|------------|-------|---------|----------|
| 1:1000     | MH    | NG      | PH       |

| Project No. | Date       |
|-------------|------------|
| GC/3613     | March 2021 |

Drawing Identifier

Project - Originator - Zone - Level - File Type - Role - Number  
 GC3613-RED-61-RSC-DR-C-0008

BS1192 Compliant  
 revision  
**P02**





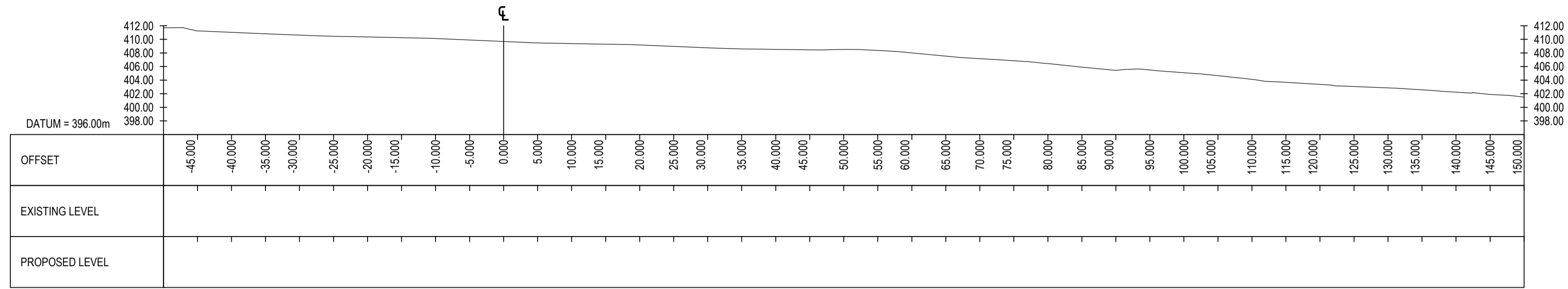
St David's House, Pascal Close, St Mellons, Cardiff, CF3 0LW  
 www.redstartwales.com



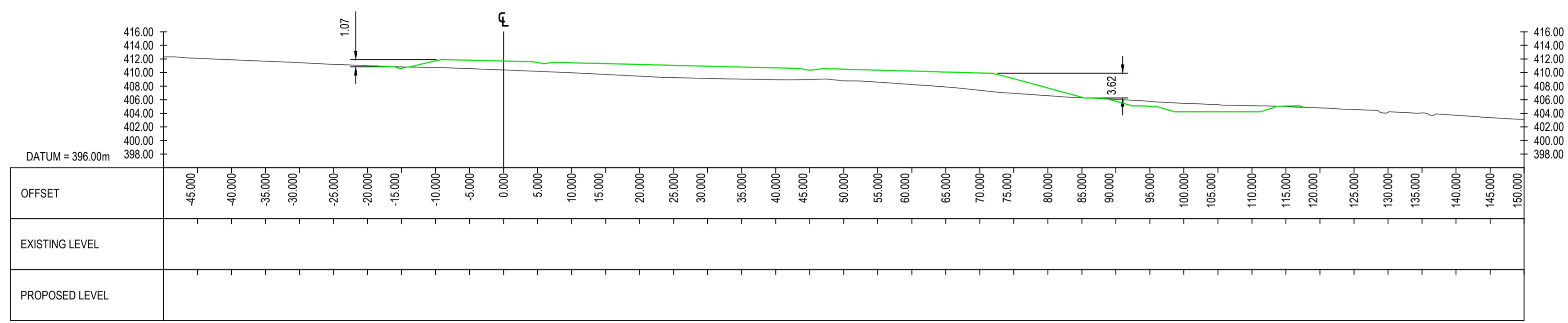
V2-S03-0009

Receptor Site Cross Sections Sheet 1 of 5

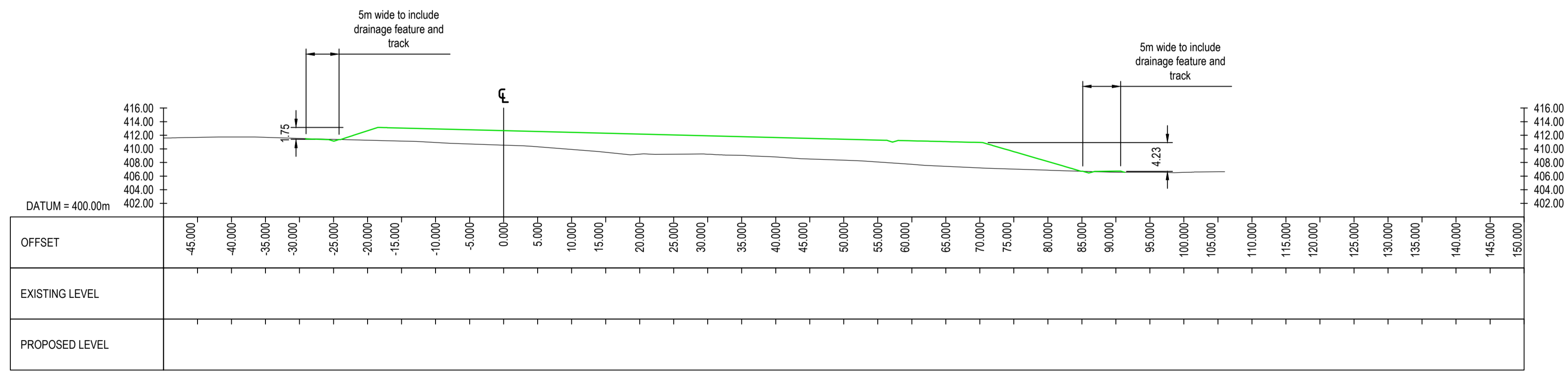
Key:  
 Proposed Levels  
 Existing Levels



PHASE 4 - MATERIAL DEPOSIT - CH0.000  
SCALE 1:500



PHASE 4 - MATERIAL DEPOSIT - CH40.000  
SCALE 1:500



PHASE 4 - MATERIAL DEPOSIT - CH80.000  
SCALE 1:500

- Notes:
- For cross section markers refer to the Receptor Site C General Arrangement drawing: GC3613-RED-61-RSC-DR-C-0003
  - For Location Plan refer to drawing: GC3613-RED-61-RSC-DR-C-0001
  - For Tip Reprofile General Arrangement refer to drawing: GC3613-RED-61-RSC-DR-C-0002
  - For cross sections of Tip Reprofile refer to drawings: GC3613-RED-61-RSC-DR-C-0004-0008

| Rev | Drawn | Checked | App'd | Description     | Date       |
|-----|-------|---------|-------|-----------------|------------|
| P02 | JC    | PH      | NG    | For information | 17/08/2021 |

Purpose of Issue  
**D5 - Suitable for Planning**

Classification  
**Public**

Client  
**Rhondda Cynon Taf  
 County Borough Council**

Project  
**Tylorstown Landslide**

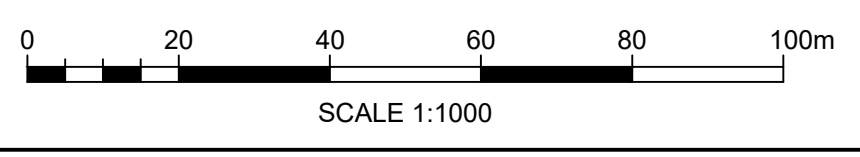
Drawing  
**Phase 4  
 Receptor Site C - Cross Sections  
 Sheet 1 of 5**

EIA Drawing Ref  
**V2-S03-0009**

| Scale @ A1 | Drawn | Checked | Approved |
|------------|-------|---------|----------|
| 1:500      | MH    | NG      | PH       |

| Project No. | Date       |
|-------------|------------|
| GC/3613     | March 2021 |

| Drawing Identifier  | Revision         |
|---|------------------|
| Project - Originator - Zone - Level - File Type - Role - Number | BS1192 Compliant |
| GC3613-RED-61-RSC-DR-C-0009                                     | P02              |





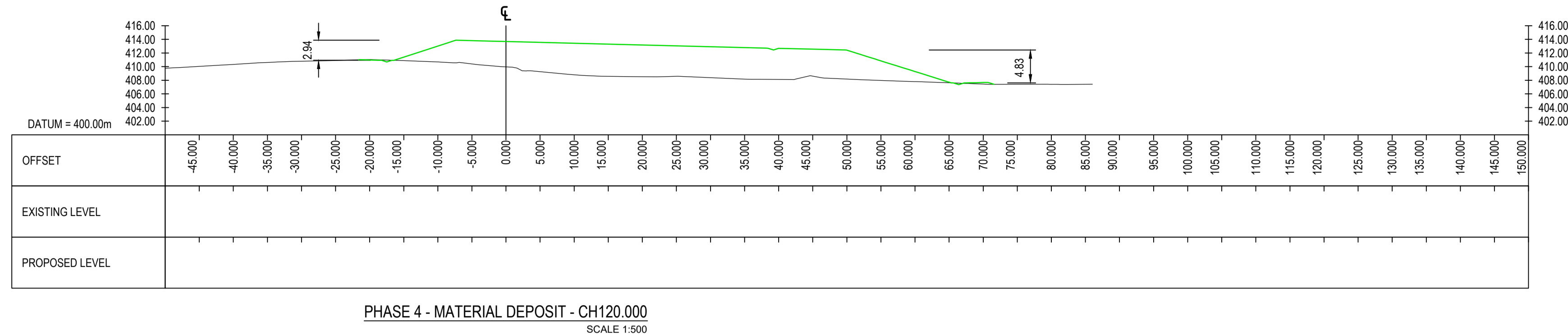
St David's House, Pascal Close, St Mellons, Cardiff, CF3 0LW  
[www.redstartwales.com](http://www.redstartwales.com)



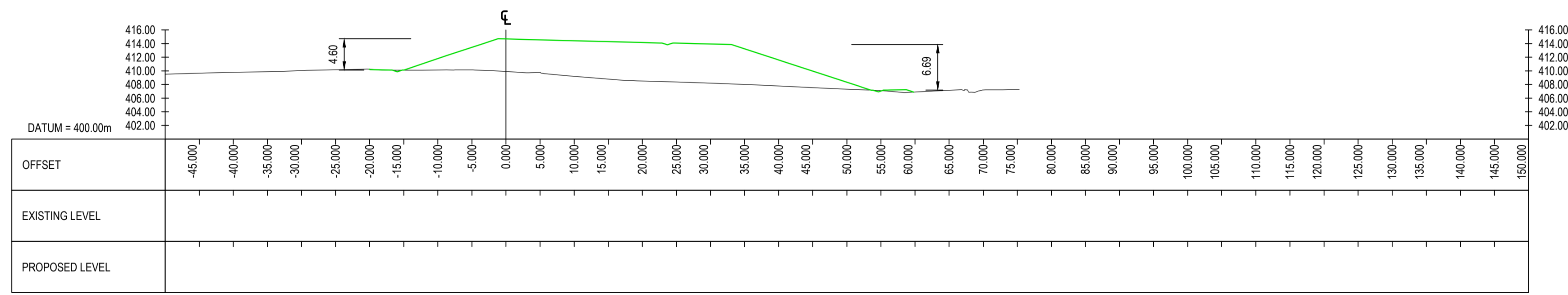
V2-S03-0010

Receptor Site Cross Sections Sheet 2 of 5

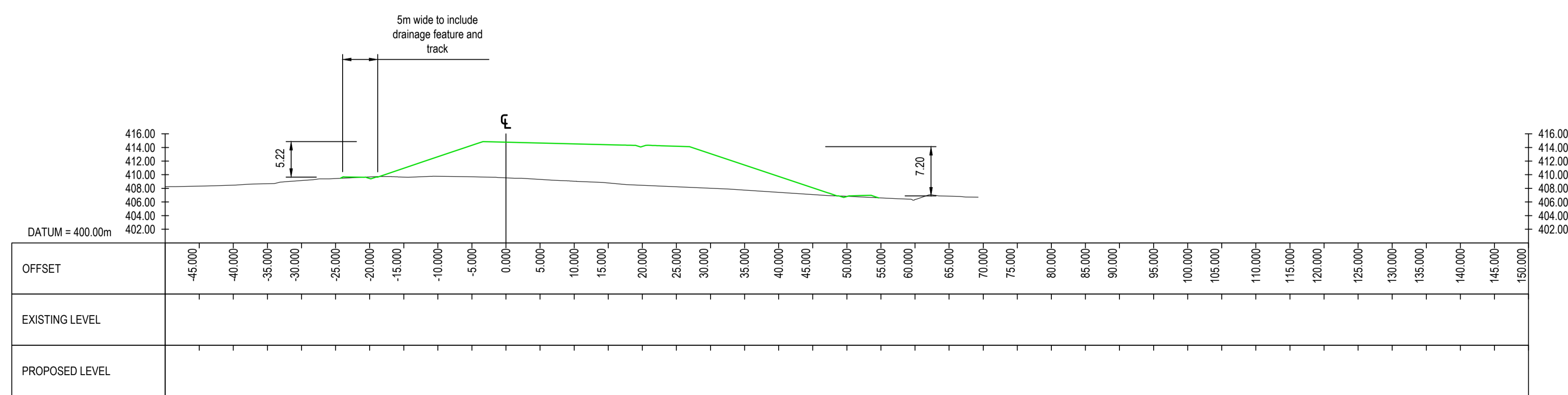
Key:  
 Proposed Levels  
 Existing Levels



PHASE 4 - MATERIAL DEPOSIT - CH120.000  
SCALE 1:500



PHASE 4 - MATERIAL DEPOSIT - CH160.000  
SCALE 1:500



PHASE 4 - MATERIAL DEPOSIT - CH200.000  
SCALE 1:500

- Notes:
1. For cross section markers refer to the Receptor Site C General Arrangement drawing : GC3613-RED-61-RSC-DR-C-0003
  2. For Location Plan refer to drawing: GC3613-RED-61-RSC-DR-C-0001
  3. For Tip Profile General Arrangement refer to drawing : GC3613-RED-61-RSC-DR-C-0002
  4. For cross sections of Tip Profile refer to drawings: GC3613-RED-61-RSC-DR-C-0004-0008

| Rev | Drawn | Checked | Approved | Description     | Date       |
|-----|-------|---------|----------|-----------------|------------|
| P02 | JC    | PH      | NG       | For information | 17/08/2021 |

Purpose of Issue  
**D5 - Suitable for Planning**

Classification  
**Public**

Client  
**Rhondda Cynon Taf  
 County Borough Council**

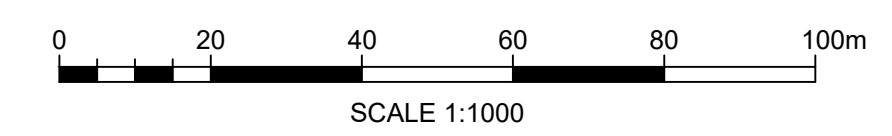
Project  
**Tylorstown Landslide**

Drawing  
**Phase 4  
 Receptor Site C - Cross Sections  
 Sheet 2 of 5**  
 EIA Drawing Ref  
**V2-S03-0010**

| Scale @ A1 | Drawn | Checked | Approved |
|------------|-------|---------|----------|
| 1:500      | MH    | NG      | PH       |

| Project No. | Date       |
|-------------|------------|
| GC/3613     | March 2021 |

| Drawing Identifier  | Revision         |
|---|------------------|
| Project - Originator - Zone - Level - File Type - Role - Number | BS1192 Compliant |
| GC3613-RED-61-RSC-DR-C-0010                                     | P02              |





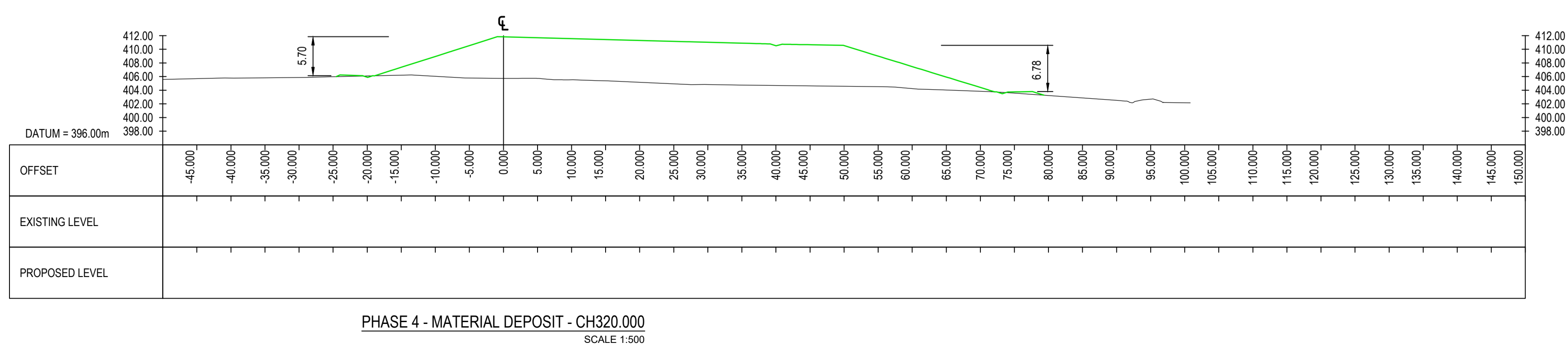
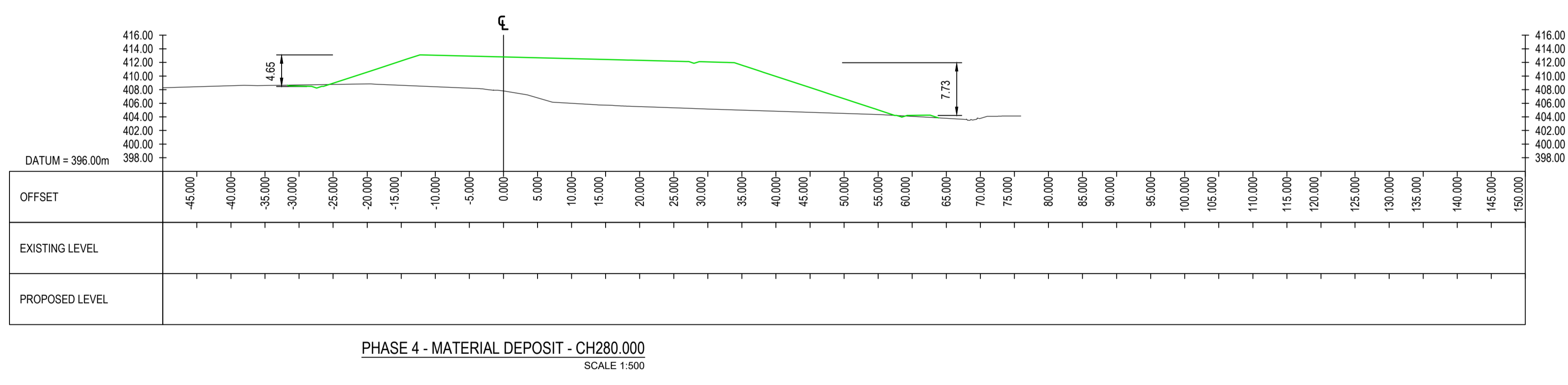
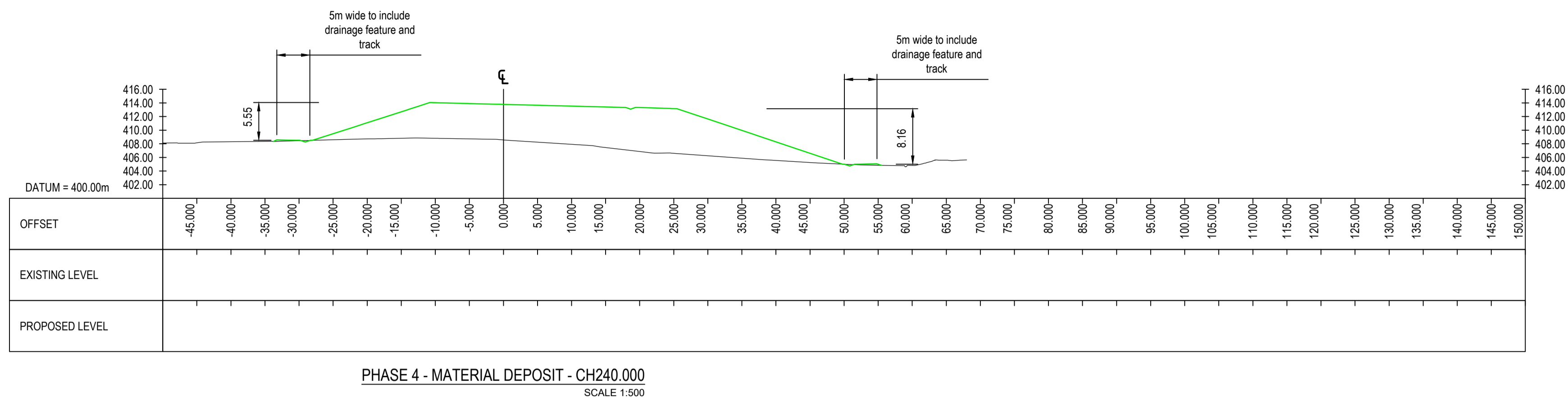
St David's House, Pascal Close, St Mellons, Cardiff, CF3 0LW  
 www.redstartwales.com



V2-S03-0011

Receptor Site Cross Sections Sheet 3 of 5

Key:  
 Proposed Levels  
 Existing Levels



- Notes:
- For cross section markers refer to the Receptor Site C General Arrangement drawing: GC3613-RED-61-RSC-DR-C-0003
  - For Location Plan refer to drawing: GC3613-RED-61-RSC-DR-C-0001
  - For Tip Reprofile General Arrangement refer to drawing: GC3613-RED-61-RSC-DR-C-0002
  - For cross sections of Tip Reprofile refer to drawings: GC3613-RED-61-RSC-DR-C-0004-0008

| Rev | Drawn | Checked | Approved | Description     | Date       |
|-----|-------|---------|----------|-----------------|------------|
| P02 | JC    | PH      | NG       | For information | 17/08/2021 |

Purpose of Issue  
**D5 - Suitable for Planning**

Classification  
**Public**

Client  
**Rhondda Cynon Taf  
 County Borough Council**

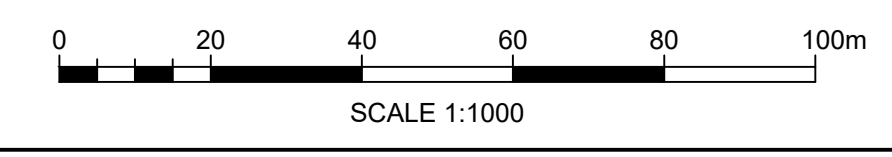
Project  
**Tylorstown Landslide**

Drawing  
**Phase 4  
 Receptor Site C - Cross Sections  
 Sheet 3 of 5**  
 EIA Drawing Ref  
**V2-S03-0011**

| Scale @ A1 | Drawn | Checked | Approved |
|------------|-------|---------|----------|
| 1:500      | MH    | NG      | PH       |

| Project No. | Date       |
|-------------|------------|
| GC/3613     | March 2021 |

| Drawing Identifier          | Revision |
|-----------------------------|----------|
| GC3613-RED-61-RSC-DR-C-0011 | P02      |



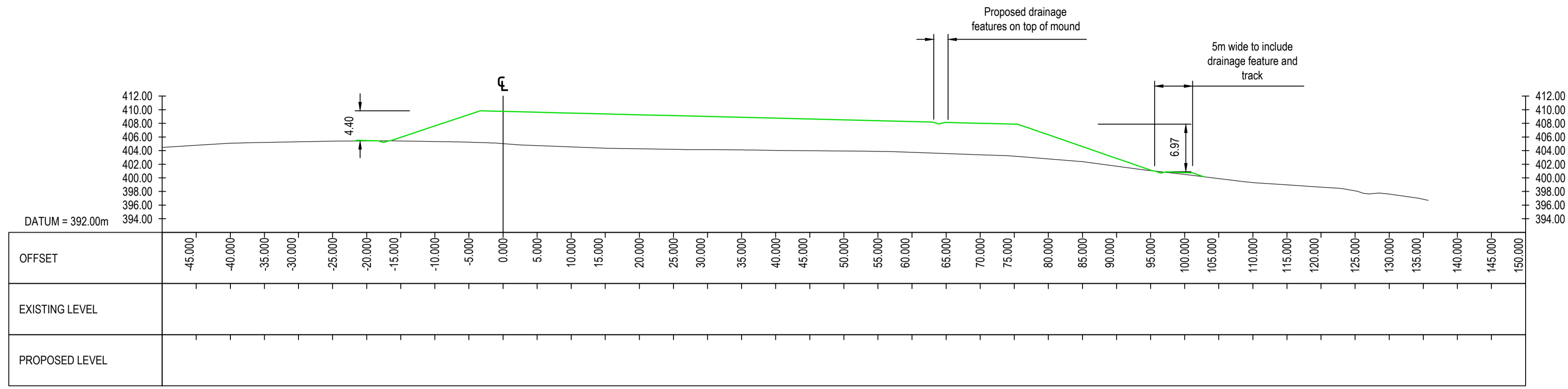
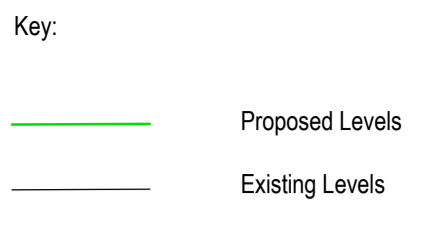
Print Date: 05/09/2021 11:09:44



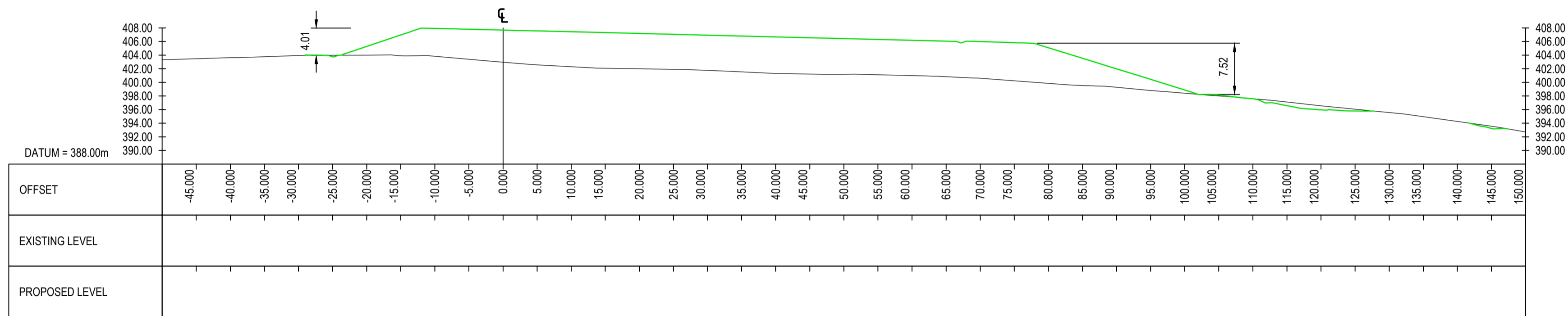


V2-S03-0012

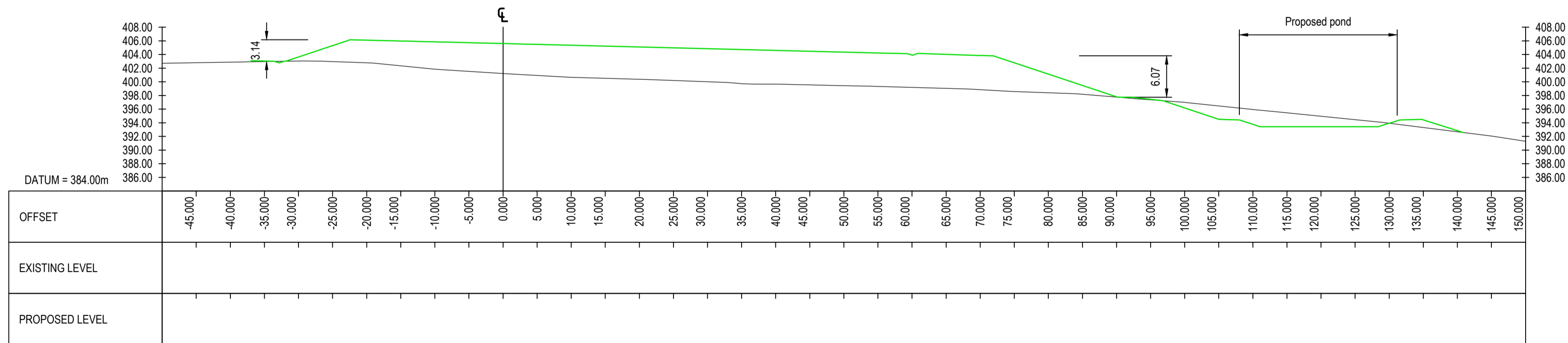
Receptor Site Cross Sections Sheet 4 of 5



PHASE 4 - MATERIAL DEPOSIT - CH360.000  
SCALE 1:500



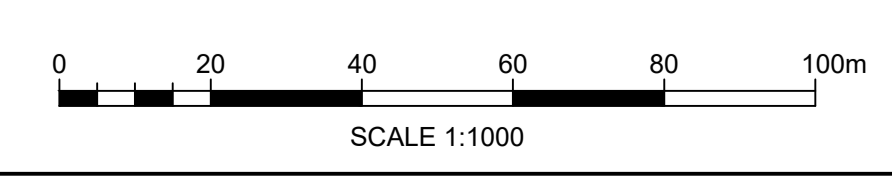
PHASE 4 - MATERIAL DEPOSIT - CH400.000  
SCALE 1:500



PHASE 4 - MATERIAL DEPOSIT - CH440.000  
SCALE 1:500

- Notes:
- For cross section markers refer to the Receptor Site C General Arrangement drawing : GC3613-RED-61-RSC-DR-C-0003
  - For Location Plan refer to drawing: GC3613-RED-61-RSC-DR-C-0001
  - For Tip Reprofile General Arrangement refer to drawing : GC3613-RED-61-RSC-DR-C-0002
  - For cross sections of Tip Reprofile refer to drawings: GC3613-RED-61-RSC-DR-C-0004-0008

|  |       |         |          |                 |                  |
|--|-------|---------|----------|-----------------|------------------|
| P02  | JC    | PH      | NG       | For information | 17/08/2021       |
| Rev  | Drawn | Checked | Approved | Description     | Date             |
| Purpose of Issue   |       |         |          |                 |                  |
| <b>D5 - Suitable for Planning</b>                                    |       |         |          |                 |                  |
| Classification   |       |         |          |                 |                  |
| <b>Public</b>  |       |         |          |                 |                  |
| Client   |       |         |          |                 |                  |
| <b>Rhondda Cynon Taf<br/>County Borough Council</b>                  |       |         |          |                 |                  |
| Project  |       |         |          |                 |                  |
| <b>Tylorstown Landslide</b>  |       |         |          |                 |                  |
| Drawing  |       |         |          |                 |                  |
| <b>Phase 4<br/>Receptor Site C - Cross Sections<br/>Sheet 4 of 5</b> |       |         |          |                 |                  |
| EIA Drawing Ref<br><b>V2-S03-0012</b>                                |       |         |          |                 |                  |
| Scale @ A1   | Drawn | Checked | Approved |                 |                  |
| 1:500  | MH    | NG      | PH       |                 |                  |
| Project No.  |       |         |          | Date            |                  |
| GC/3613  |       |         |          | March 2021      |                  |
| Drawing Identifier   |       |         |          |                 | BS1192 Compliant |
| Project - Originator - Zone - Level - File Type - Role - Number      |       |         |          |                 | Revision         |
| GC3613-RED-61-RSC-DR-C-0012  |       |         |          |                 | P02              |





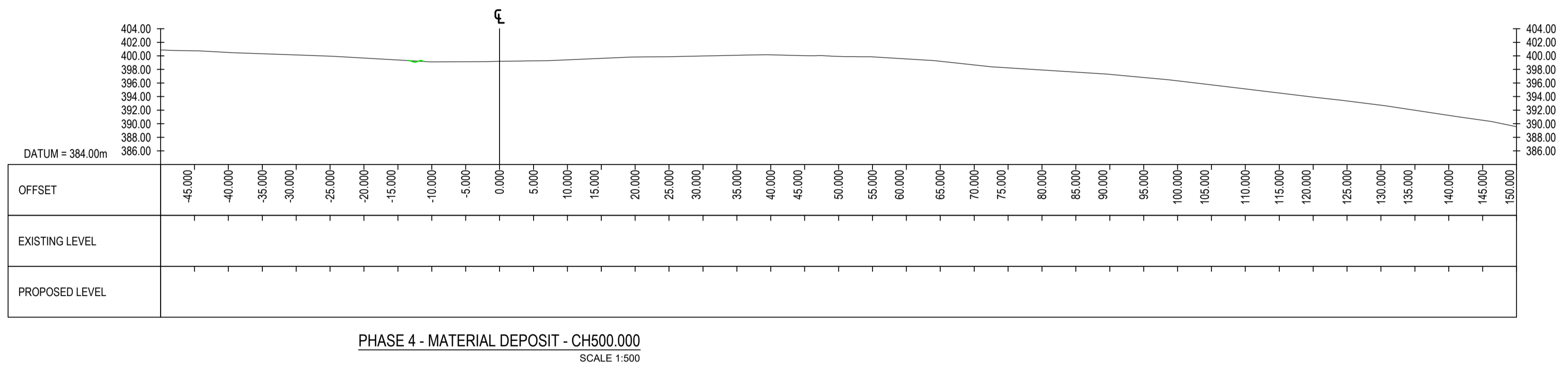
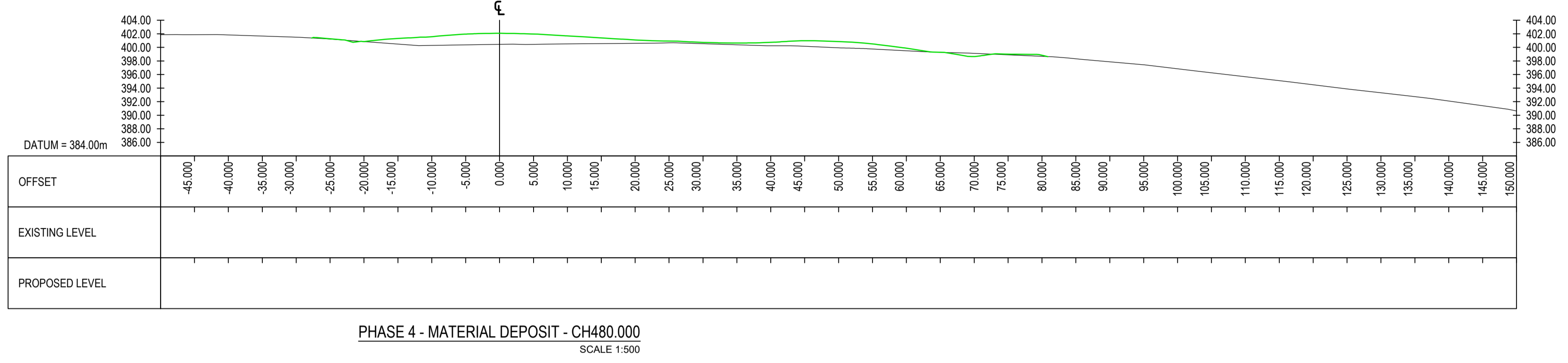
St David's House, Pascal Close, St Mellons, Cardiff, CF3 0LW  
www.redstartwales.com



V2-S03-0013

Receptor Site Cross Sections Sheet 5 of 5

Key:  
 Proposed Levels  
 Existing Levels



- Notes:
- For cross section markers refer to the Receptor Site C General Arrangement drawing : GC3613-RED-61-RSC-DR-C-0003
  - For Location Plan refer to drawing: GC3613-RED-61-RSC-DR-C-0001
  - For Tip Reprofile General Arrangement refer to drawing : GC3613-RED-61-RSC-DR-C-0002
  - For cross sections of Tip Reprofile refer to drawings: GC3613-RED-61-RSC-DR-C-0004-0008

| Rev | Drawn | Checked | Approved | Description     | Date       |
|-----|-------|---------|----------|-----------------|------------|
| P02 | JC    | PH      | NG       | For information | 17/08/2021 |

Purpose of Issue  
**D5 - Suitable for Planning**

Classification  
**Public**

Client  
**Rhondda Cynon Taf  
 County Borough Council**

Project  
**Tylorstown Landslide**

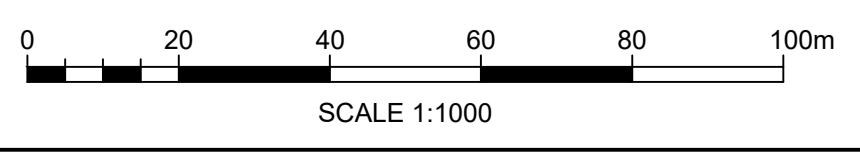
Drawing  
**Phase 4  
 Receptor Site C - Cross Sections  
 Sheet 5 of 5**

EIA Drawing Ref  
**V2-S03-0013**

| Scale @ A1 | Drawn | Checked | Approved |
|------------|-------|---------|----------|
| 1:500      | MH    | NG      | PH       |

| Project No. | Date       |
|-------------|------------|
| GC/3613     | March 2021 |

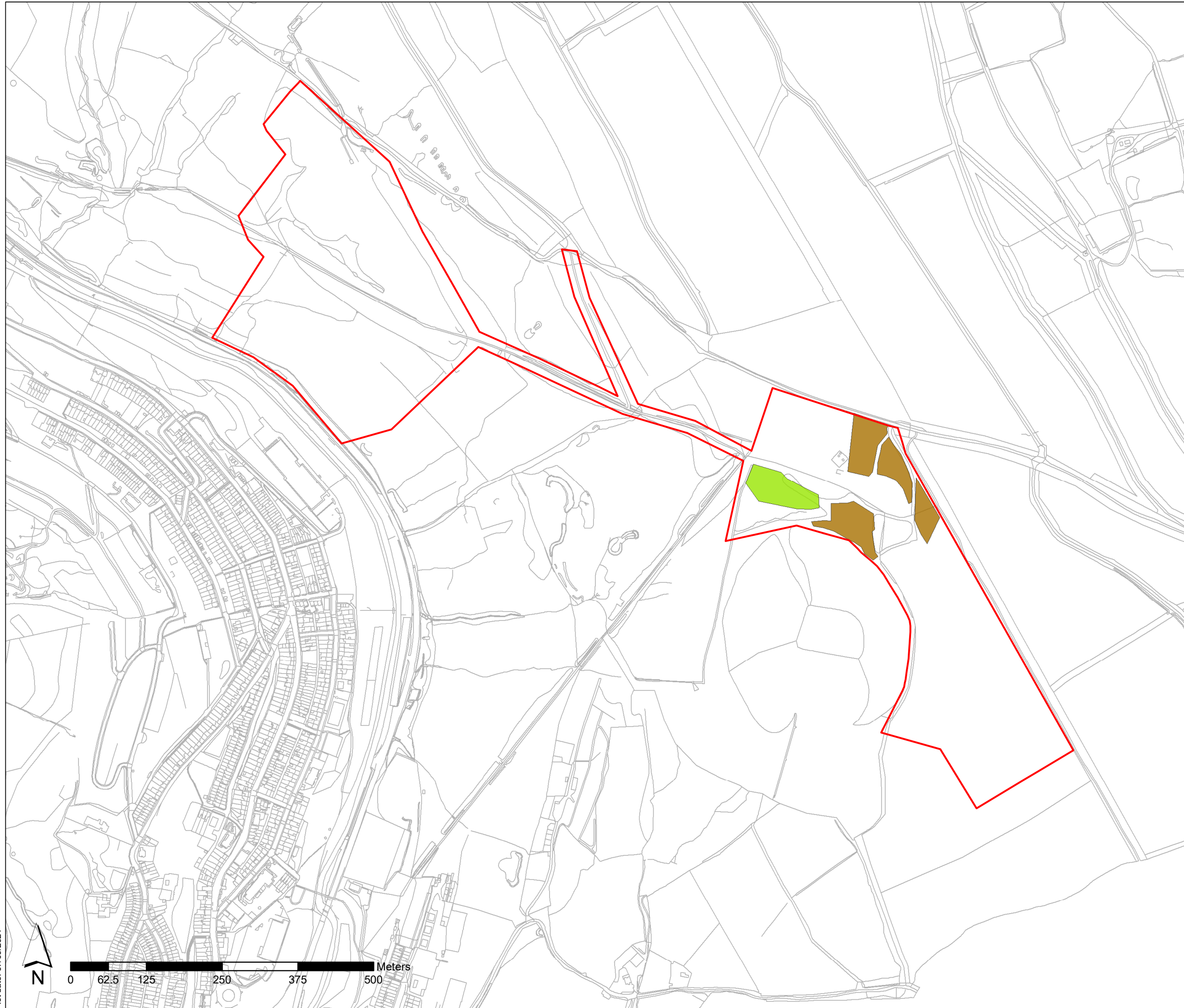
| Drawing Identifier  | BS1192 Compliant |
|---|------------------|
| Project - Originator - Zone - Level - File Type - Role - Number | Revision         |
| GC3613-RED-61-RSC-DR-C-0013                                     | P02              |





V2-S03-0014

Temporary Construction Features



KEY:

- Red line boundary
- Indicative compound location
- Indicative topsoil storage areas

| Rev | Drawn | Checked | App'd | Description | Date       |
|-----|-------|---------|-------|-------------|------------|
| 02  | SH    | NH      | RT    | For Issue   | 07/09/2021 |
| 01  | SH    | NH      | RT    | Created     | 19/05/2021 |

Purpose of Issue  
**S4 - Issued for Planning**

Classification  
**Public**

Client  
**Rhondda Cynon Taf  
County Borough Council**

Project  
**Tylorstown Landslip Phase 4**

Drawing  
**Temporary Construction Features**

EIA Drawing Ref  
**V2-S03-0014**

|            |       |         |          |
|------------|-------|---------|----------|
| Scale @ A3 | Drawn | Checked | Approved |
| 1:6,000    | SH    | NH      | RT       |

|            |            |
|------------|------------|
| Project No | Date       |
| CS100303   | 07/09/2021 |

Drawing Identifier  
Project - Originator - Zone - Level - FileType - Role - Number      Revision  
**GC3613-RED-61-XX-DR-L-0023 P02**



**REDSTART**

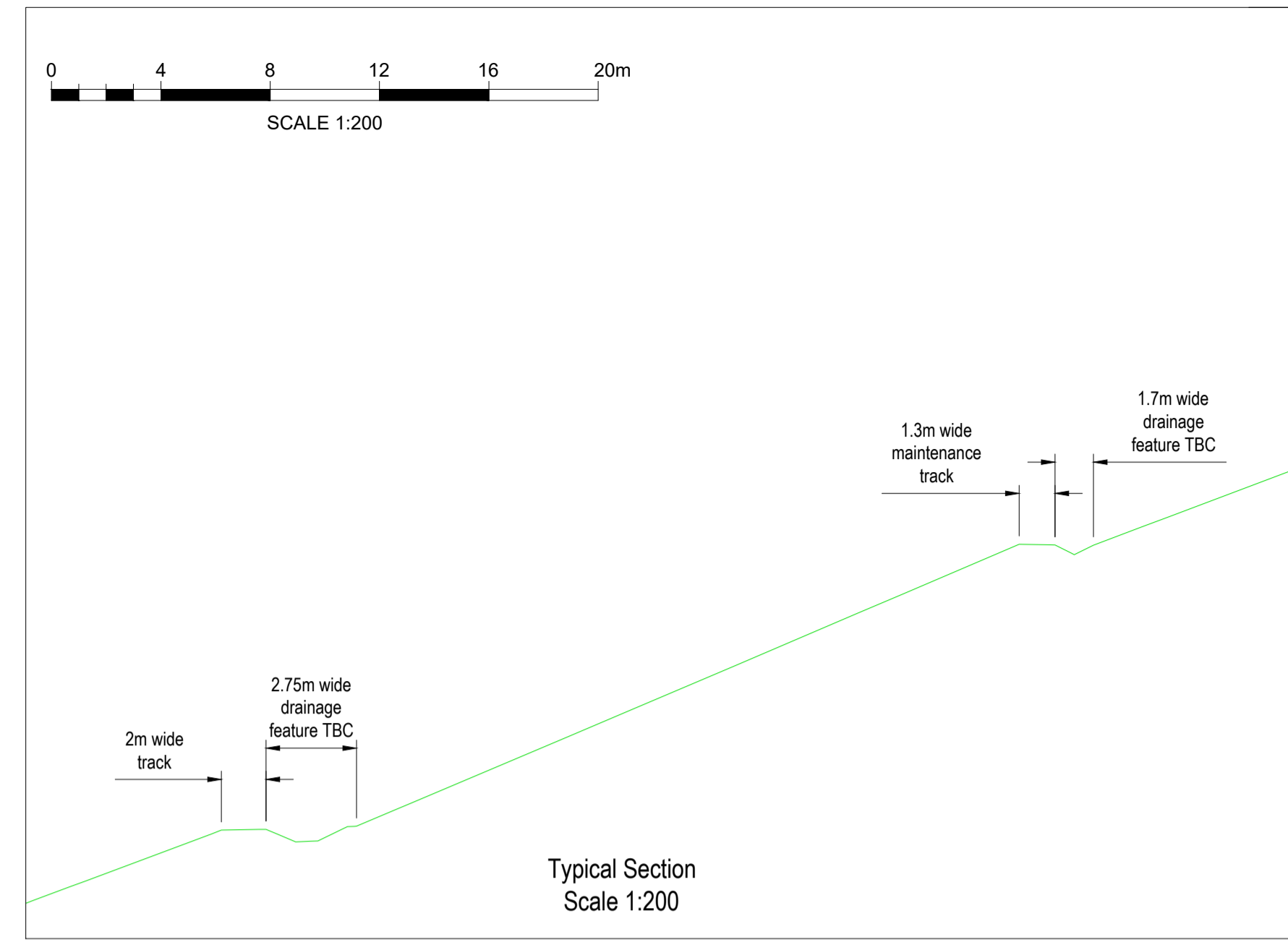
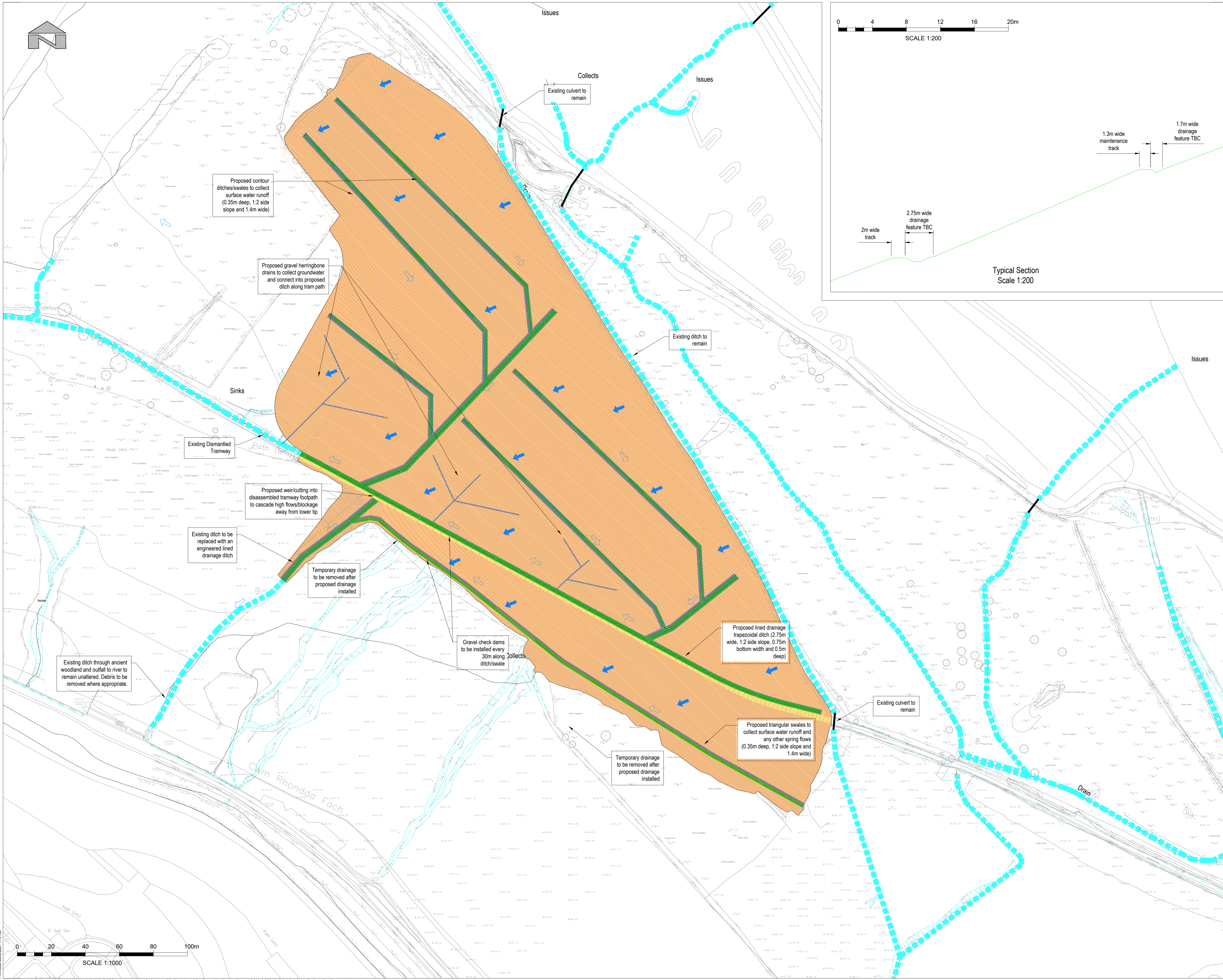
St David's House, Pascal Close, St Mellons, Cardiff, CF3 0LW  
[www.redstartwales.com](http://www.redstartwales.com)

Plot date: 07/09/2021



V2-S03-0015

Tip Reprofile Proposed Drainage



Key:

|  |   |
|--|---|
|  | Proposed Tip Reprofile (including Tramway)          |
|  | Proposed 2m wide track and 3m wide drainage feature |
|  | Existing drainage ditch                             |
|  | Proposed lined drainage ditch/swale                 |
|  | Proposed maintenance track/path                     |
|  | Proposed herringbone drains                         |
|  | Culverts  |
|  | Overland flow paths                                 |
|  | Drainage flow paths                                 |

- Notes:
1. For Location Plan refer to drawing : GC3613-RED-61-RSC-DR-C-001
  2. For Receptor Site C General Arrangement refer to drawing : GC3613-RED-61-RSC-DR-C-003
  3. For cross sections of Tip Reprofile refer to drawings: GC3613-RED-61-RSC-DR-C-004-0010
  4. For Receptor Site C Cross Sections refer to drawings: GC3613-RED-61-RSC-DR-C-009-0013

© Hawffraint y Goron a hawflau cronfa ddiada [2016] Arrolwg Ordname 100023458  
 © Crown copyright and database rights (2016) Ordnance Survey 100023458

| Rev | Drawn | Checked | Applied | Description     | Date       |
|-----|-------|---------|---------|-----------------|------------|
| P02 | JC    | PH      | NG      | For information | 17/08/2021 |

Purpose of Issue  
**D5 - Suitable for Planning**

Classification  
**Public**

Client  
**Rhondda Cynon Taf  
 County Borough Council**

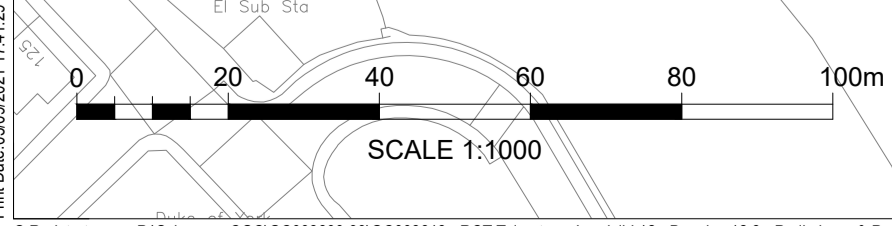
Project  
**Tylorstown Landslide**

Drawing  
**Phase 4  
 Proposed drainage layout  
 Tip Reprofile**

| Scale @ A1 | Drawn | Checked | Approved |
|------------|-------|---------|----------|
| As Shown   | JC    | JS      | PH       |

| Project No. | Date       |
|-------------|------------|
| GC/3613     | March 2021 |

| Drawing Identifier   | BS1192 Compliant |
|--|------------------|
| Project - Originator - Zone - Level - File Type - Role - Number<br>GC3613-RED-73-RSC-DR-C-0501 | Revision<br>P02  |

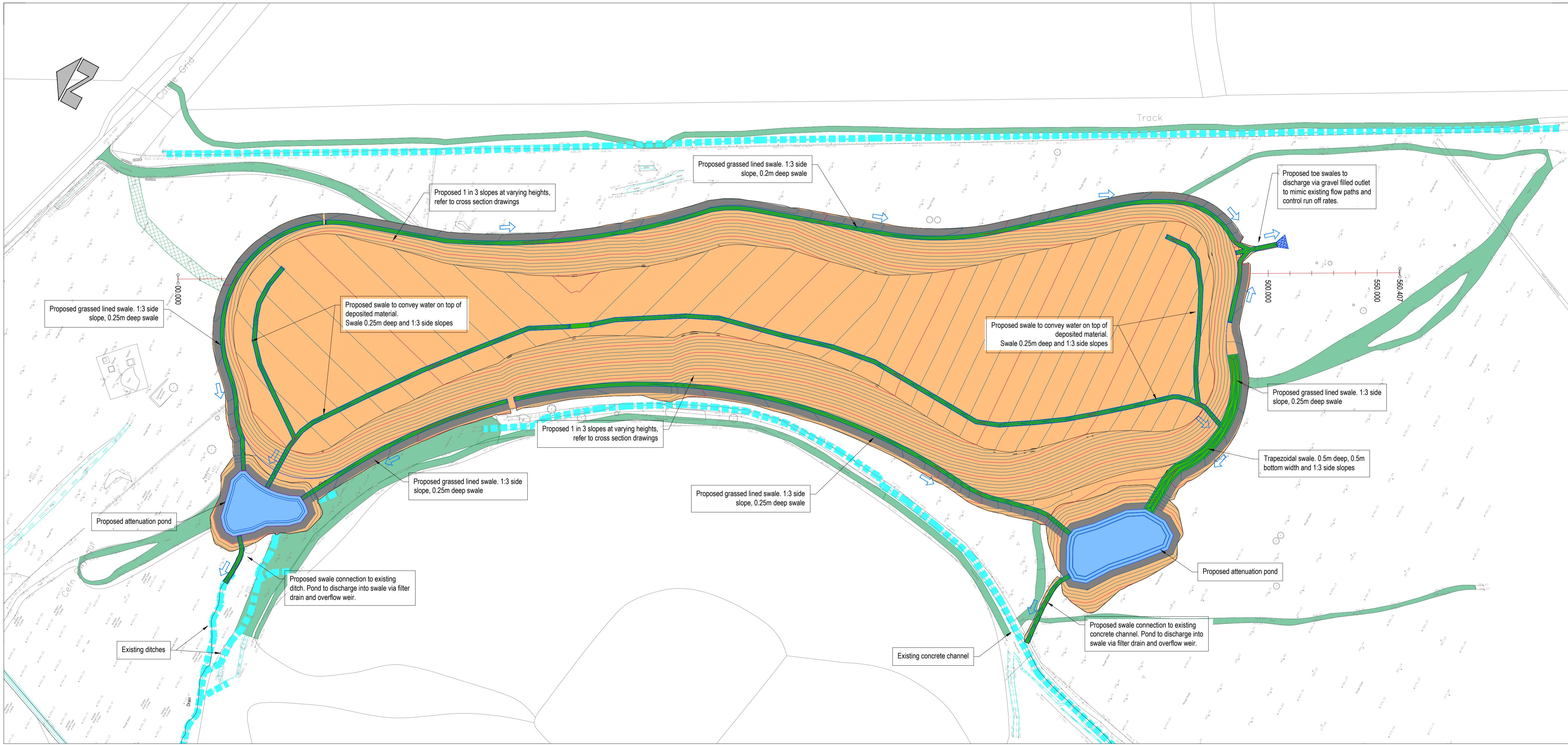






V2-S03-0016

Receptor Site Proposed Drainage



- Key:
- Proposed Deposited Material
  - Proposed Attenuation Ponds
  - Proposed Drainage Features (Swales)
  - Existing Tracks
  - Proposed Tracks
  - Proposed Contour Major (2.5m intervals)
  - Proposed Contour Minor (0.5m intervals)
  - Overland flow paths
  - Drainage flow paths
  - Existing Drainage Channels

- Notes:
1. For Location Plan refer to drawing : GC3613-RED-61-RSC-DR-C-0001
  2. For Tip Reprofile General Arrangement refer to drawing : GC3613-RED-61-RSC-DR-C-0002
  3. For cross sections of Tip Reprofile refer to drawings: GC3613-RED-61-RSC-DR-C-0004-0008
  4. For cross sections of Receptor Site C refer to drawings: GC3613-RED-61-RSC-DR-C-0009-0013

© Hawffraint y Goron a hawliau cronfa ddata (2016) Ardwg Ordnance 100023458  
 © Crown copyright and database rights (2016) Ordnance Survey 100023458

| Rev   | Drawn | PH    | NG | For information | 17/08/2021 |
|-------|-------|-------|----|-----------------|------------|
| App'd | Chkd  | App'd |    | Description     | Date       |

Purpose of Issue  
**D5 - Suitable for Planning**

Classification  
**Public**

Client  
**Rhondda Cynon Taf  
 County Borough Council**

Project  
**Tylorstown Landslide**


Drawing  
**Phase 4  
 Proposed drainage layout  
 Receptor Site C**  
 EIA Drawing Ref  
**V2-S03-0016**

| Scale @ A1 | Drawn | Checked | Approved |
|------------|-------|---------|----------|
| As Shown   | JC    | JS      | PH       |

Project No. **GC/3613** Date **March 2021**

Drawing Identifier **GC3613-RED-73-RSC-DR-C-0511** Revision **P02**

**REDSTART**  
 St David's House, Pascal Close, St Mellons, Cardiff, CF3 0LW  
[www.redstartwales.com](http://www.redstartwales.com)

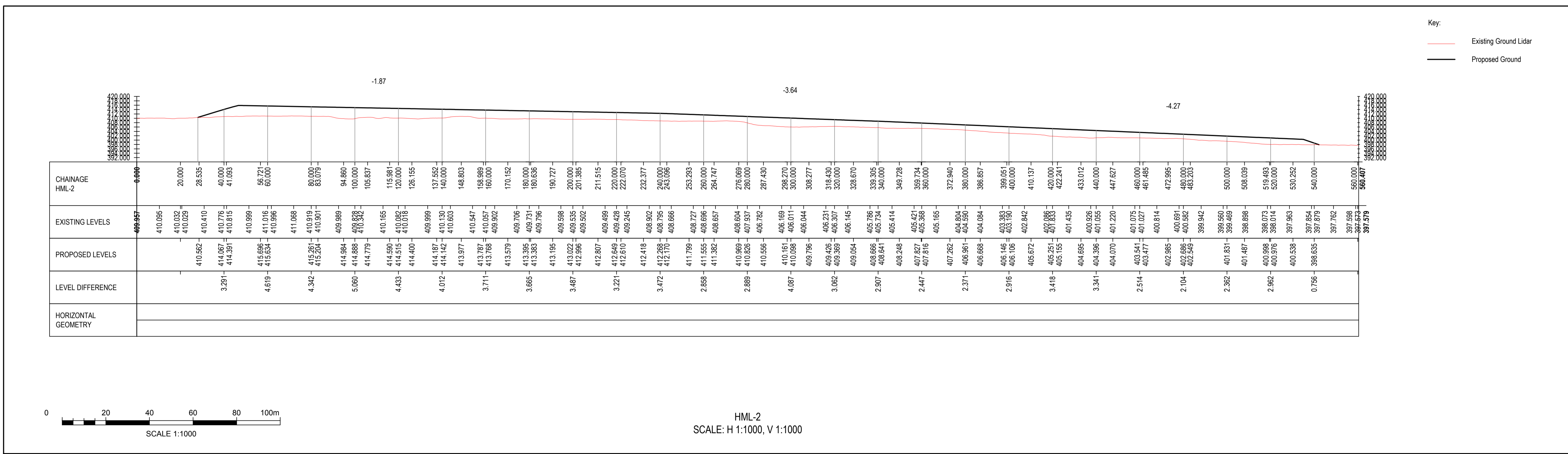
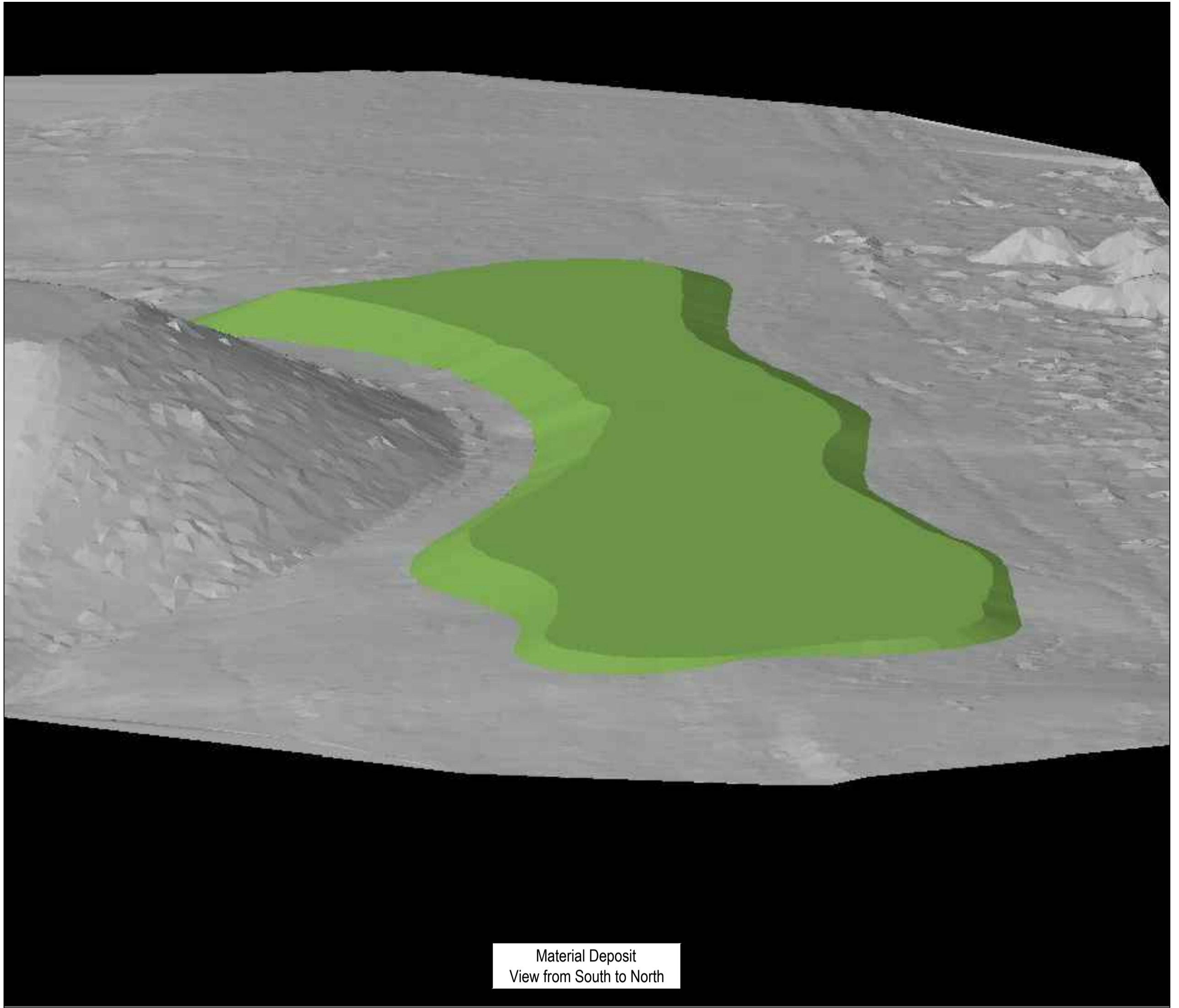



Print Date: 08/09/2021 13:01:37



V2-S05-0001

Receptor Site Design Option 4





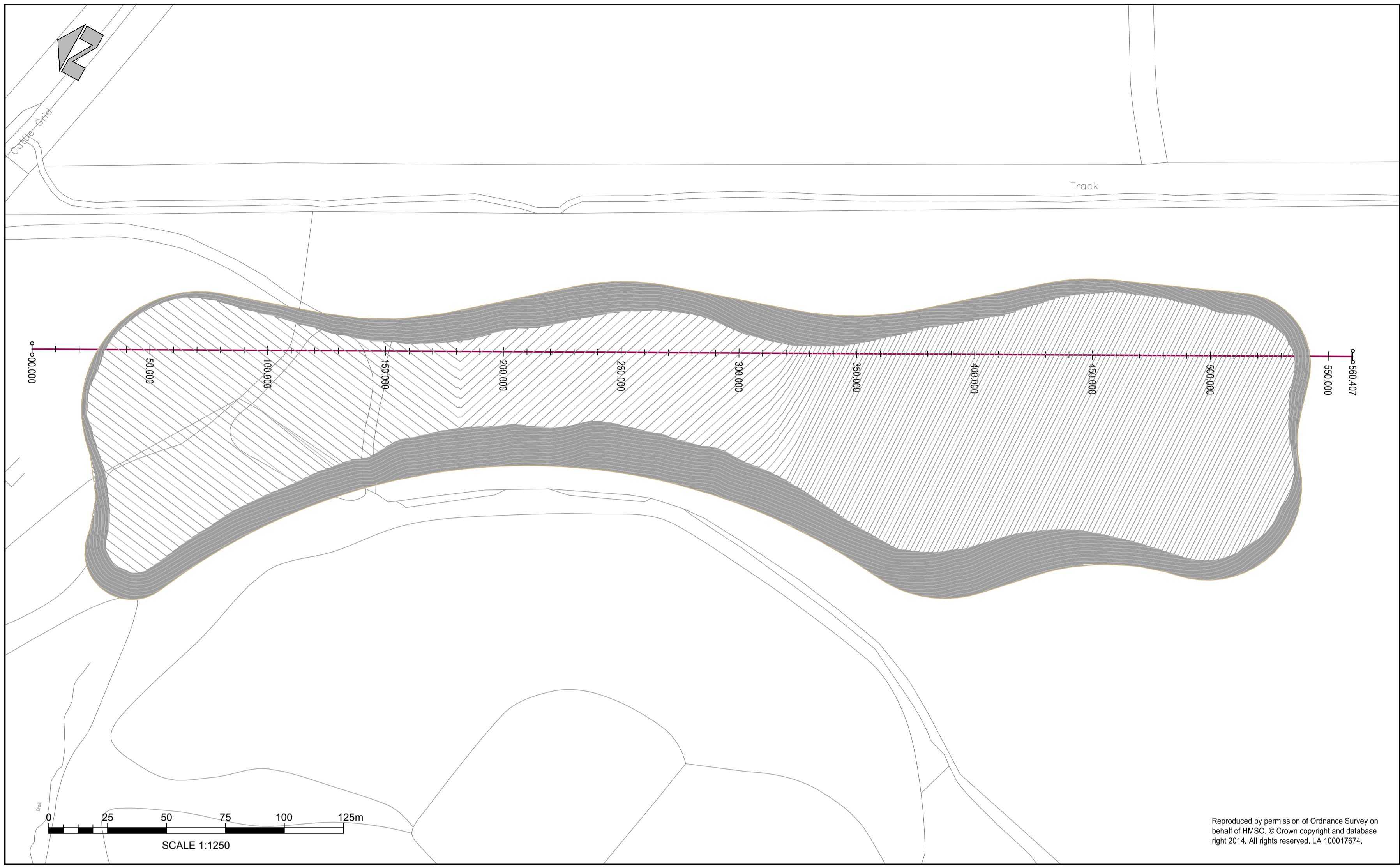
| Rev | Drawn | Chkd | Appd | Description   | Date    |          |                  |
|-----|-------|------|------|---|---------|----------|------------------|
|     |       |      |      | Purpose of Issue  |         |          |                  |
|     |       |      |      | <b>S0 - Work in Progress</b>                                    |         |          |                  |
|     |       |      |      | Classification  |         |          |                  |
|     |       |      |      | <b>Confidential</b>   |         |          |                  |
|     |       |      |      | Client  |         |          |                  |
|     |       |      |      | <b>Rhondda Cynon Taf<br/>County Borough Council</b>             |         |          |                  |
|     |       |      |      | Project   |         |          |                  |
|     |       |      |      | <b>Tylorstown Landslide</b>                                     |         |          |                  |
|     |       |      |      | Drawing   |         |          |                  |
|     |       |      |      | <b>Phase 4<br/>Material Deposit<br/>Option 4</b>                |         |          |                  |
|     |       |      |      | EIA Drawing Reference   |         |          |                  |
|     |       |      |      | <b>V2-S05-0001</b>  |         |          |                  |
|     |       |      |      | Scale @ A1  |         |          |                  |
|     |       |      |      | Drawn   | Checked | Approved |                  |
|     |       |      |      | As Shown  | MH      | NH       | PH               |
|     |       |      |      | Project No.   |         |          | Date             |
|     |       |      |      | GC/3613   |         |          | Oct 2020         |
|     |       |      |      | Drawing Identifier  |         |          | BS1192 Compliant |
|     |       |      |      | Project - Originator - Zone - Level - File Type - Role - Number |         |          | revision         |
|     |       |      |      | GC3613-RED-01-XX-SK-C-0003                                      |         |          | P01              |





V2-S05-0002

Receptor Site Design Option 5



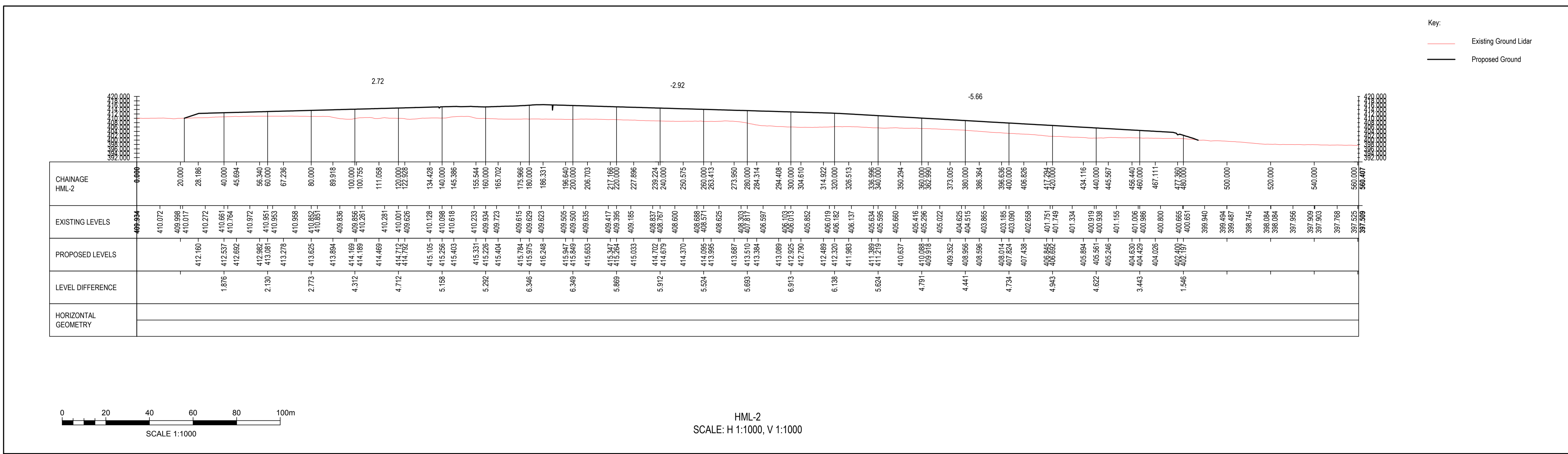

| Rev   | Drawn | Chkd    | Appd     | Description      | Date |
|---|-------|---------|----------|------------------|------|
| Purpose of Issue  |       |         |          |                  |      |
| S0 - Work in Progress   |       |         |          |                  |      |
| Classification  |       |         |          |                  |      |
| Confidential  |       |         |          |                  |      |
| Client  |       |         |          |                  |      |
| Rhondda Cynon Taf<br>County Borough Council                                     |       |         |          |                  |      |
| Project   |       |         |          |                  |      |
| Tylorstown Landslide  |       |         |          |                  |      |
| Drawing   |       |         |          |                  |      |
| Phase 4<br>Material Deposit<br>Option 5<br>EIA Drawing Reference<br>V2-S05-0002 |       |         |          |                  |      |
| Scale @ A1  | Drawn | Checked | Approved |                  |      |
| As Shown  | MH    | NH      | PH       |                  |      |
| Project No.   |       |         |          | Date             |      |
| GC/3613   |       |         |          | Oct 2020         |      |
| Drawing Identifier  |       |         |          | BS1192 Compliant |      |
| Project - Originator - Zone - Level - File Type - Role - Number                 |       |         |          | revision         |      |
| GC3613-RED-01-XX-SK-C-0004  |       |         |          | P01              |      |





V2-S05-0003

Receptor Site Design Option 6



| Rev   | Drawn | Chkd    | Appd     | Description      | Date |
|---|-------|---------|----------|------------------|------|
| Purpose of Issue  |       |         |          |                  |      |
| S0 - Work in Progress   |       |         |          |                  |      |
| Classification  |       |         |          |                  |      |
| Confidential  |       |         |          |                  |      |
| Client  |       |         |          |                  |      |
| Rhondda Cynon Taf<br>County Borough Council                                     |       |         |          |                  |      |
| Project   |       |         |          |                  |      |
| Tylorstown Landslide  |       |         |          |                  |      |
| Drawing   |       |         |          |                  |      |
| Phase 4<br>Material Deposit<br>Option 6<br>EIA Drawing Reference<br>V2-S05-0003 |       |         |          |                  |      |
| Scale @ A1  | Drawn | Checked | Approved |                  |      |
| As Shown  | MH    | NH      | PH       |                  |      |
| Project No.   |       |         |          | Date             |      |
| GC/3613   |       |         |          | Oct 2020         |      |
| Drawing Identifier  |       |         |          | BS1192 Compliant |      |
| Project - Originator - Zone - Level - File Type - Role - Number                 |       |         |          | revision         |      |
| GC3613-RED-01-XX-SK-C-0003  |       |         |          | P01              |      |



St David's House, Pascal Close, St Mellons, Cardiff, CF3 0LW  
www.redstart.wales.com


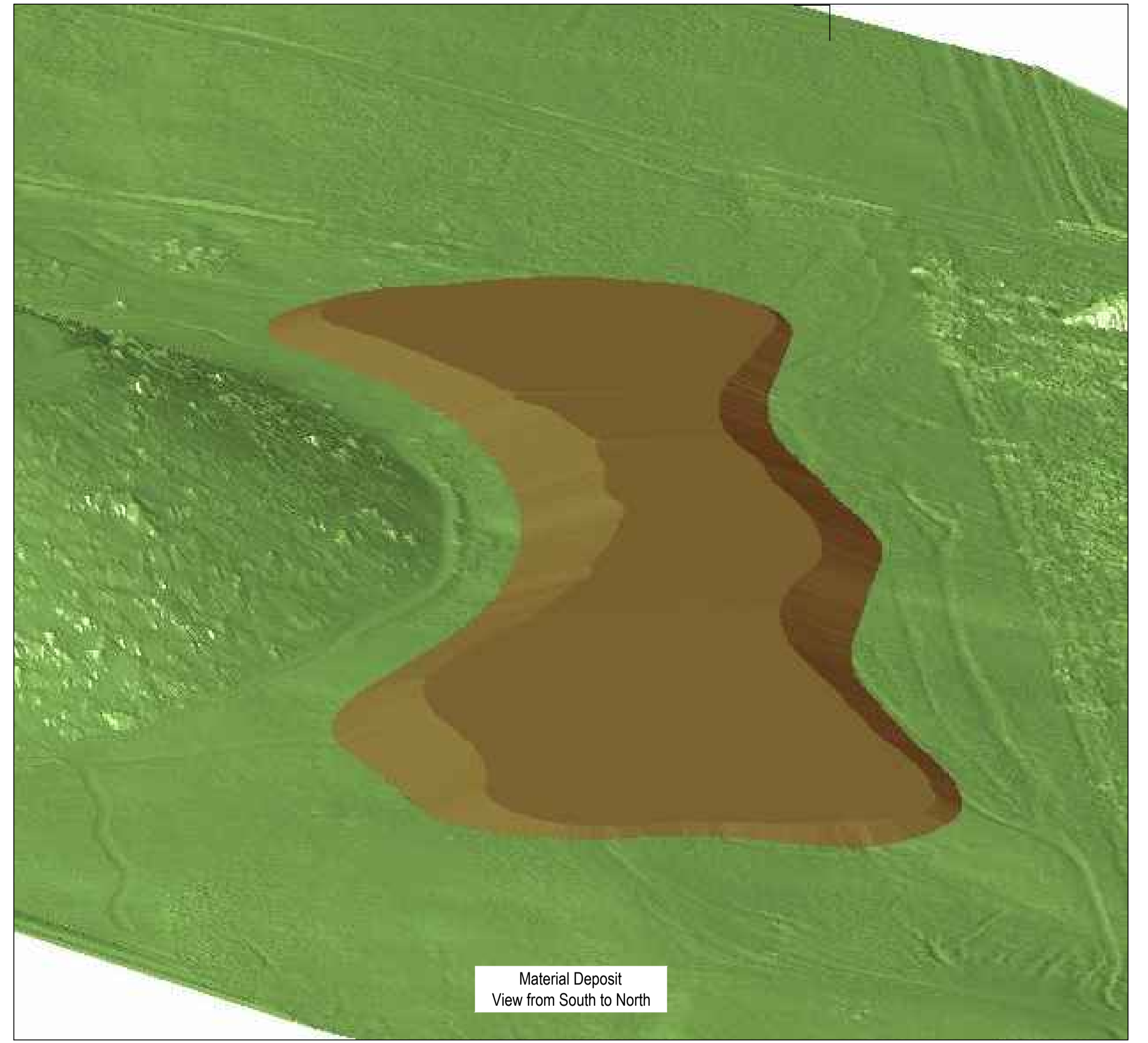

Print Date: 13/10/2021 14:36:17





V2-S05-0004

Receptor Site Design Option 7



| Rev   | Drawn | Chkd    | Appd     | Description      | Date |
|---|-------|---------|----------|------------------|------|
| Purpose of Issue  |       |         |          |                  |      |
| S0 - Work in Progress   |       |         |          |                  |      |
| Classification  |       |         |          |                  |      |
| Confidential  |       |         |          |                  |      |
| Client  |       |         |          |                  |      |
| Rhondda Cynon Taf<br>County Borough Council                     |       |         |          |                  |      |
| Project   |       |         |          |                  |      |
| Tylorstown Landslide  |       |         |          |                  |      |
| Drawing   |       |         |          |                  |      |
| Phase 4<br>Material Deposit<br>Option 7                         |       |         |          |                  |      |
| EIA Drawing Reference   |       |         |          |                  |      |
| V2-S05-0004   |       |         |          |                  |      |
| Scale @ A1  | Drawn | Checked | Approved |                  |      |
| As Shown  | MH    | NH      | PH       |                  |      |
| Project No.   |       |         |          | Date             |      |
| GC/3613   |       |         |          | Oct 2020         |      |
| Drawing Identifier  |       |         |          | BS1192 Compliant |      |
| Project - Originator - Zone - Level - File Type - Role - Number |       |         |          | revision         |      |
| GC3613-RED-01-XX-SK-C-0004                                      |       |         |          | P01              |      |

