

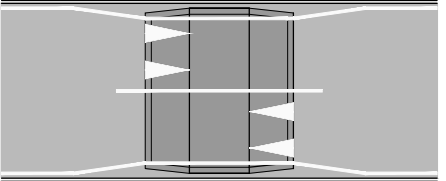
Reproduced from the Ordnance Survey mapping with the permission of the Controller of Her Majesty's Stationery Office. © Crown copyright. Unauthorised reproduction infringes Crown copyright and may lead to prosecution or civil proceedings. Rhondda Cynon Taff County Borough Council LA090171 1998.

TRALLWN PROPOSED ROAD SAFETY SCHEME PUBLIC NOTICE

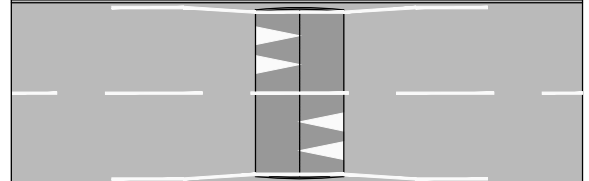
<p>Group Director Corporate & Frontline Services, Rhondda Cynon Taf County Borough Council, Sardis House, Sardis Road, Pontypridd, CF37 1DU.</p>		<p>Cylarwyddwr Cyladrn y Gwasanaethau Corfforaethol a Rheng Flaen, Cyngor Bwrdeistref Sirol Rhondda Cynon Taf, Ty Sardis, Sardis Road, Pontypridd, CF37 1DU.</p>										
	<table border="1" style="font-size: small;"> <tr><td>Size Maint</td><td>A3</td></tr> <tr><td>Drawn Tynnu</td><td>STB</td></tr> <tr><td>Checked Gwirio</td><td>TP</td></tr> <tr><td>Approved Cymeradwyo</td><td>AS</td></tr> <tr><td>Date Dyddiad</td><td>1/1/16</td></tr> </table>	Size Maint	A3	Drawn Tynnu	STB	Checked Gwirio	TP	Approved Cymeradwyo	AS	Date Dyddiad	1/1/16	
Size Maint	A3											
Drawn Tynnu	STB											
Checked Gwirio	TP											
Approved Cymeradwyo	AS											
Date Dyddiad	1/1/16											

File No. Rhif y ffeil	IF005	Scales Graddfeydd	NTS	Drg. No. Rhif y cynllun	G-0-10				
Rev No.	Amendment Details			Date	Made	Check	App		

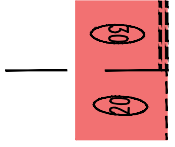
KEY



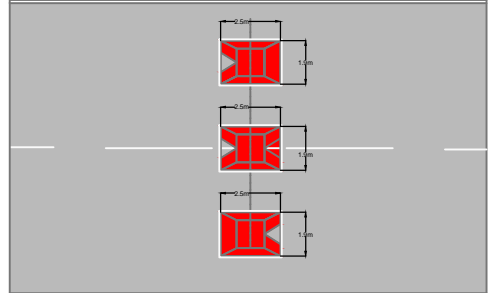
STANDARD DETAIL FULL WIDTH FLAT TOP ROAD HUMPS
6 METRE PLATEAU 8250MM WIDE, 75MM HIGH, 1:15 RAMP



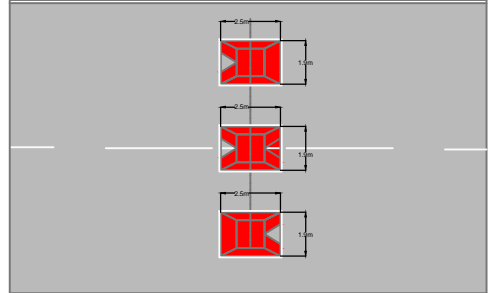
ROUND TOP HUMPS - 3700mm LONG
75mm (max 100mm) HIGH
STANDARD DETAIL



Proposed 20 / 30 MPH Gateway feature



Remodelled enlarged Footway
with Layby Parking



THREE SPEED CUSHION LAYOUT
75mm (max 100mm) HIGH