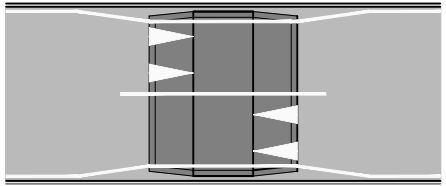
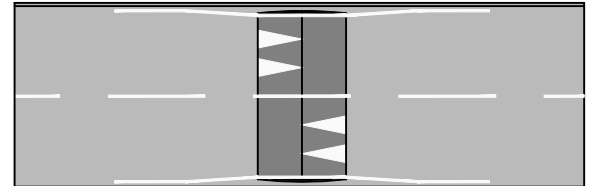


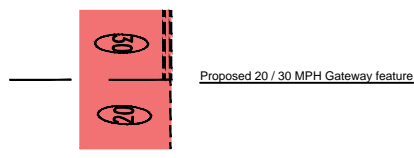
KEY



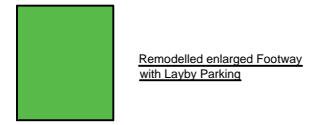
STANDARD DETAIL FULL WIDTH FLAT TOP ROAD HUMPS  
6 METRE PLATEAU 825MM WIDE, 75MM HIGH, 1:15 RAMP



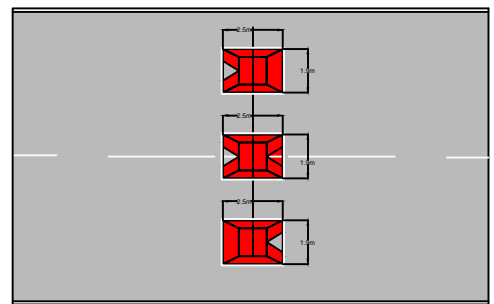
ROUND TOP HUMPS - 3700mm LONG  
STANDARD DETAIL



Proposed 20 / 30 MPH Gateway feature



Remodelled enlarged Footway  
with Layby Parking




THREE SPEED CUSHION LAYOUT

Reproduced from the Ordnance Survey mapping with the permission of the Controller of Her Majesty's Stationery Office. © Crown copyright. Unauthorised reproduction infringes Crown copyright and may lead to prosecution or civil proceedings. Rhondda Cynon Taf County Borough Council LA090171 1998.

## TRALLWN PROPOSED ROAD SAFETY SCHEME PUBLIC CONSULTATION

Group Director  
Corporate & Frontline Services,  
Rhondda Cynon Taf  
County Borough Council,  
Sardis House, Sardis Road,  
Pontypridd, CF37 1DU.



Cylarwyddwr Cyladran y  
Gwasanaethau Corfforaethol  
a Rheng Flaen,  
Cyngor Bwrdeistref Sirol  
Rhondda Cynon Taf,  
Ty Sardis, Sardis Road,  
Pontypridd, CF37 1DU.

Size Maint	A3
Drawn Tynnu	STB
Checked Gwirio	TP
Approved Cymeradwyo	AS
Date Dyddiad	Oct '16

File No. Rhif y feil	IF005	Scales Graddfeydd	NTS	Drg. No. Rhif y cynllun	G-0-8		
Rev No.	Amendment Details			Date	Made	Check	App