

Longitudinal Section of Proposed Bridge
Scale 1:30

Key for Plan

- Proposed Bridge
- Proposed Shared Route
- Welsh Water Distribution Man
- Welsh Water Sewer
- Welsh Water Distribution Main Easement Zone

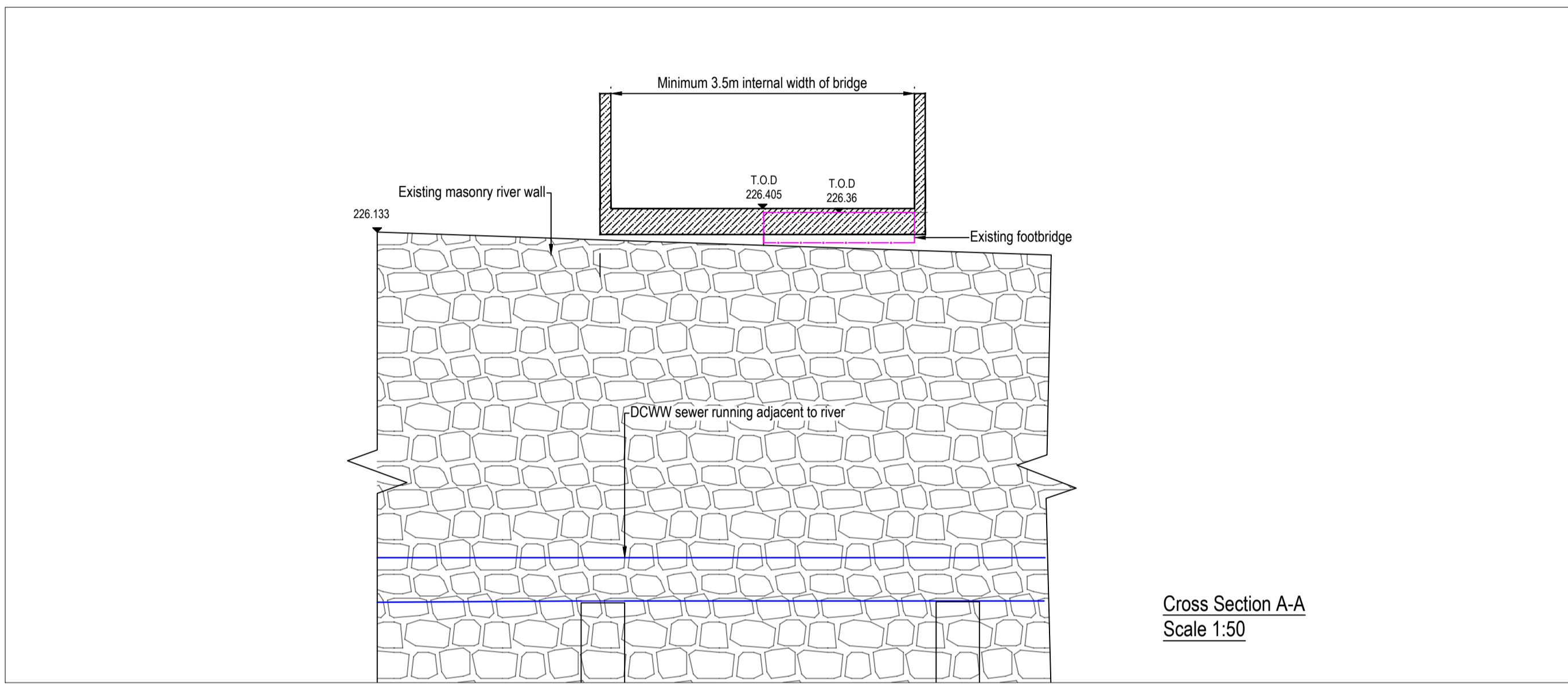
Key for Sections

- Proposed Bridge Deck
- Proposed 340mm Footpath Construction
- Existing Ground Level
- Proposed Ground Level

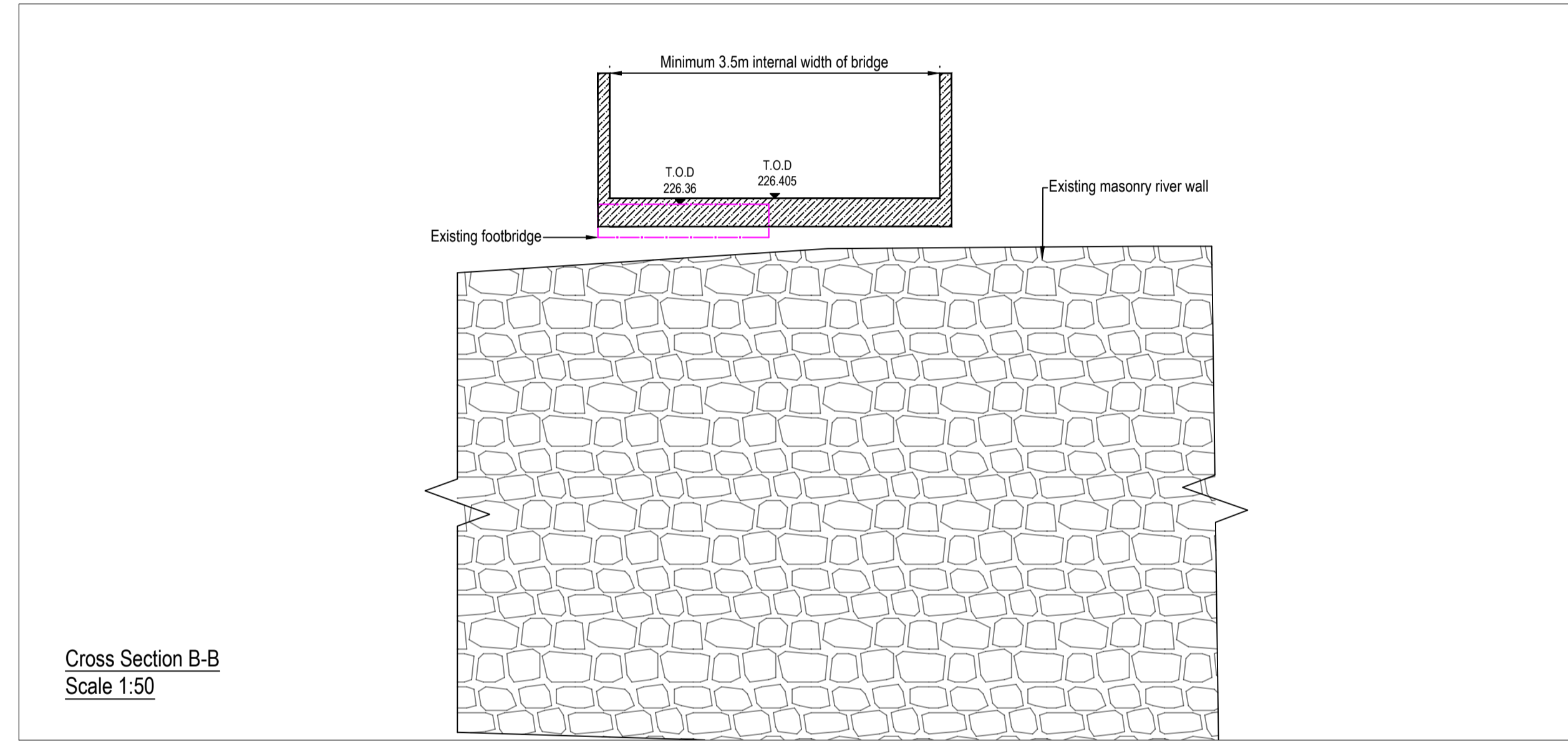
Notes

1. The locations of DCWW water mains shown are based on as-built drawings supplied by Lewis Engineering Ltd.
2. The location of the DCWW sewer is a correlation of site reconnaissance and record drawings, depth is shown indicatively.

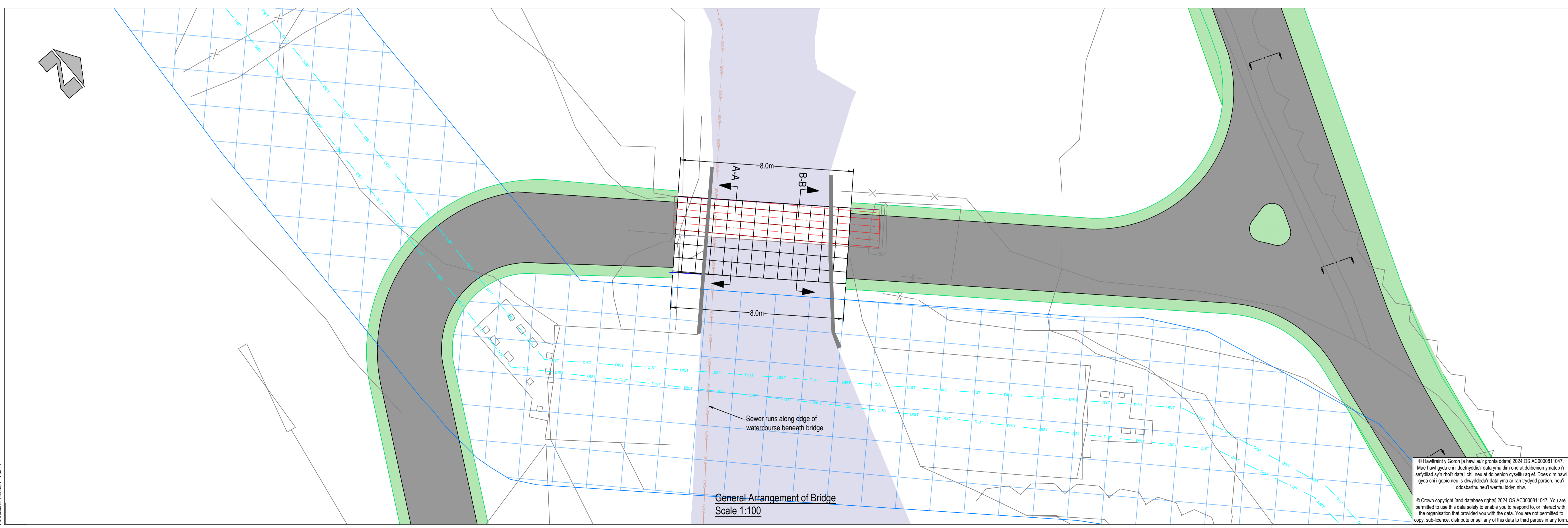
Site Address
North Road
Femdale
CF43 4RF X299396, Y197619



Cross Section A-A
Scale 1:50



Cross Section B-B
Scale 1:50



General Arrangement of Bridge
Scale 1:100

Manylion Adolygiad/Revision Details		GenBy	Dyddiad/Date	Adolygiad/Revision
Client/ Client				
Rhondda Cynon Taf County Borough Council				
Project/ Project				
Rhondda Fach Active Travel Route				
Title y Lluw/ Dwg Title				
Blaenllechau South Footbridge Replacement				
Rhif y Proiect/ Project No.	Graddfa/ Scale @ A1	Dyddiad/ Date		
P187	As Shown	Feb '24		
Titl y Lluw/ Dwg No.	Adolygiad/ Revision			
P187-S4-71-12	P00			
Paratowyd gan/ Prepared by:	JJ	Gwiriwyd gan/ Checked by:	RG	Cymerwyd gan/ Approved by:
			RG	
RHONDDA CYNON TAF PRIFYRDD, GOFAL Y STRYDOEDD A THRAFNDIAETH RHONDDA CYNON TAF HIGHWAYS, STREETCARE AND TRANSPORTATION PROSIECTAU STRATEGOL/ STRATEGIC PROJECTS Ty Sardinia/Sardinia House, Heol Sardinia/Sardinia Road, Pontypridd, CF37 1DU Ffôn/Tel: 01443 425021 Ffacs/Fax: 01443 430414				

Print Date: 21/02/2024 14:56:11