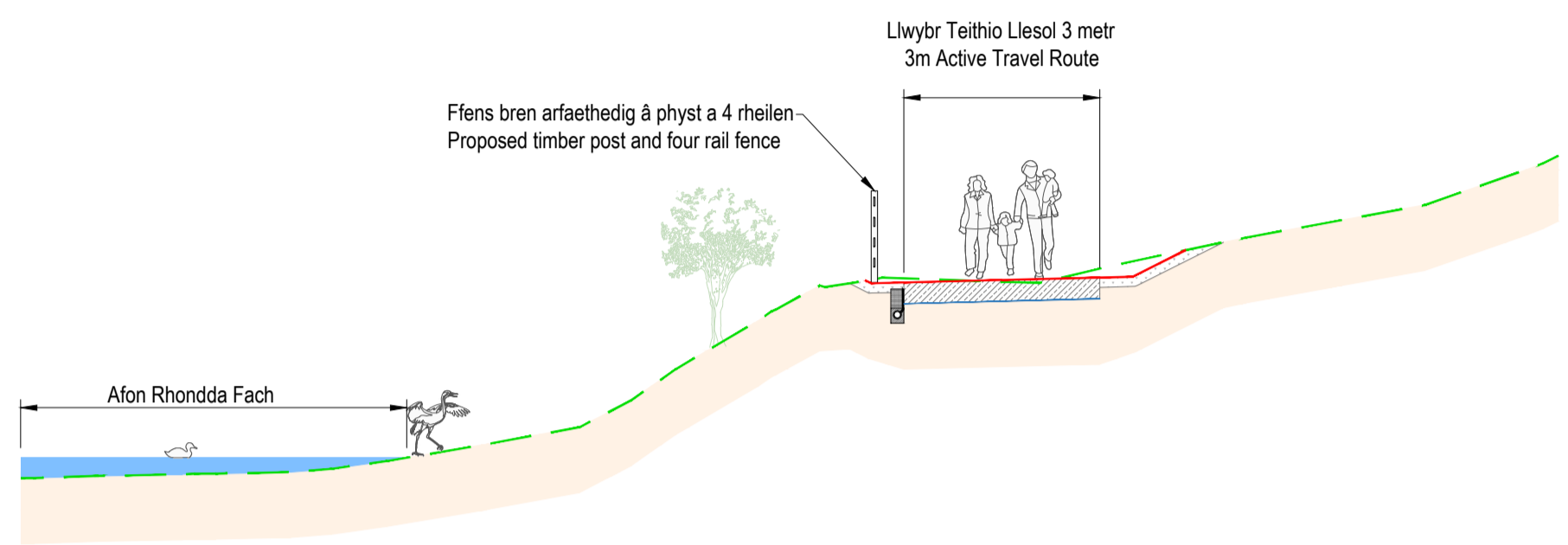


Allwedd
Key

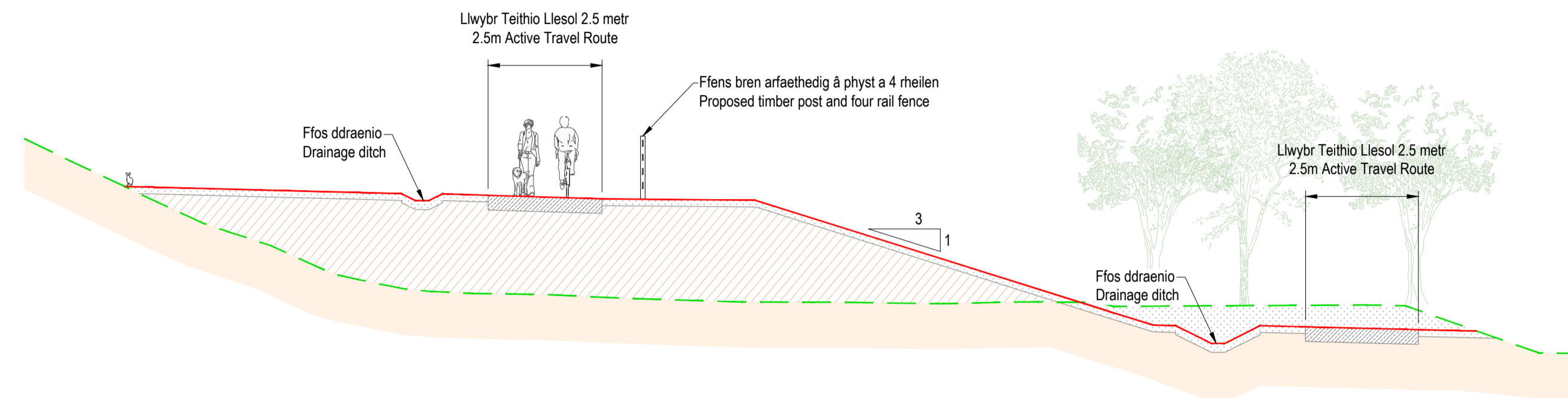
--- Existing ground level
--- Proposed ground level

- Nodiadau
1. Cyfeirwch at luniad P187-S3-71-02 a Threfniant Cyffredinol 03 ar gyfer lleoliadau adrannau.
 2. Argraff o'r llystyfiant presennol yn unig.
 3. Uwchbrddd presennol i'w aildefnyddio i gadw'r banc hadau lleol.

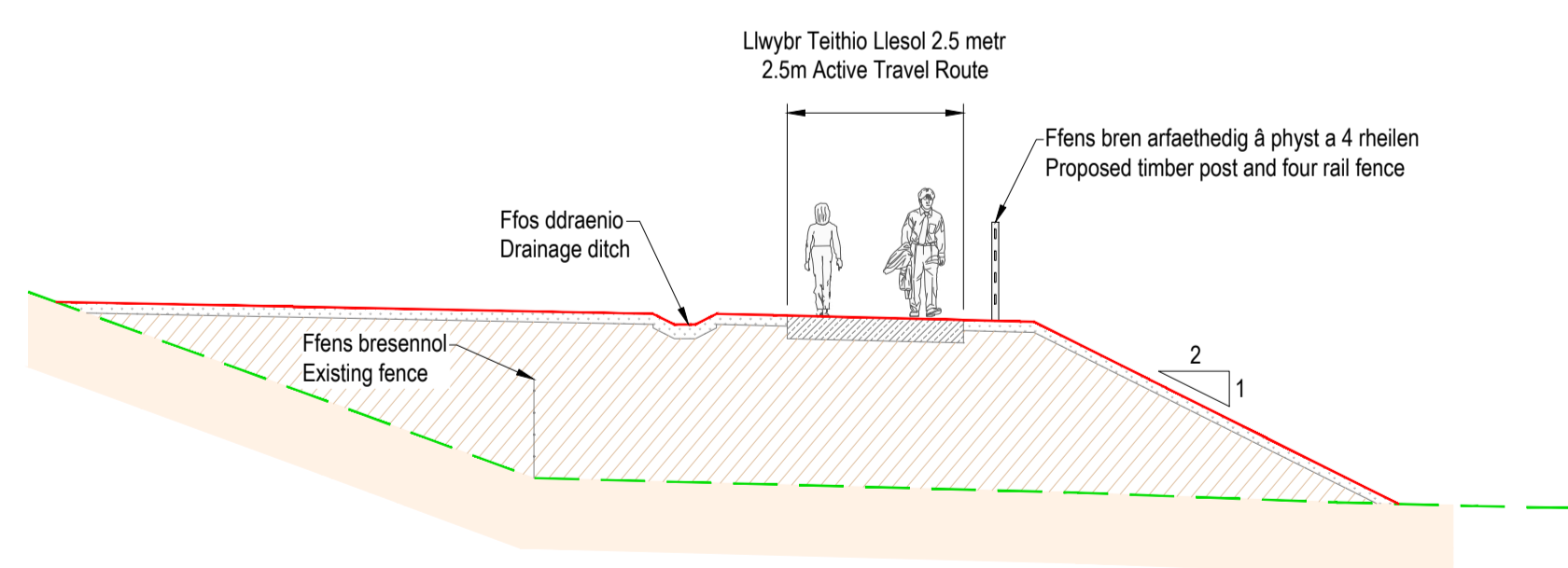
- Notes
1. Refer to drawing P187-S3-71-02 and 03 General Arrangement for section locations.
 2. Existing vegetation indicative only.
 3. Existing topsoil to be reused to retain local seedbank.



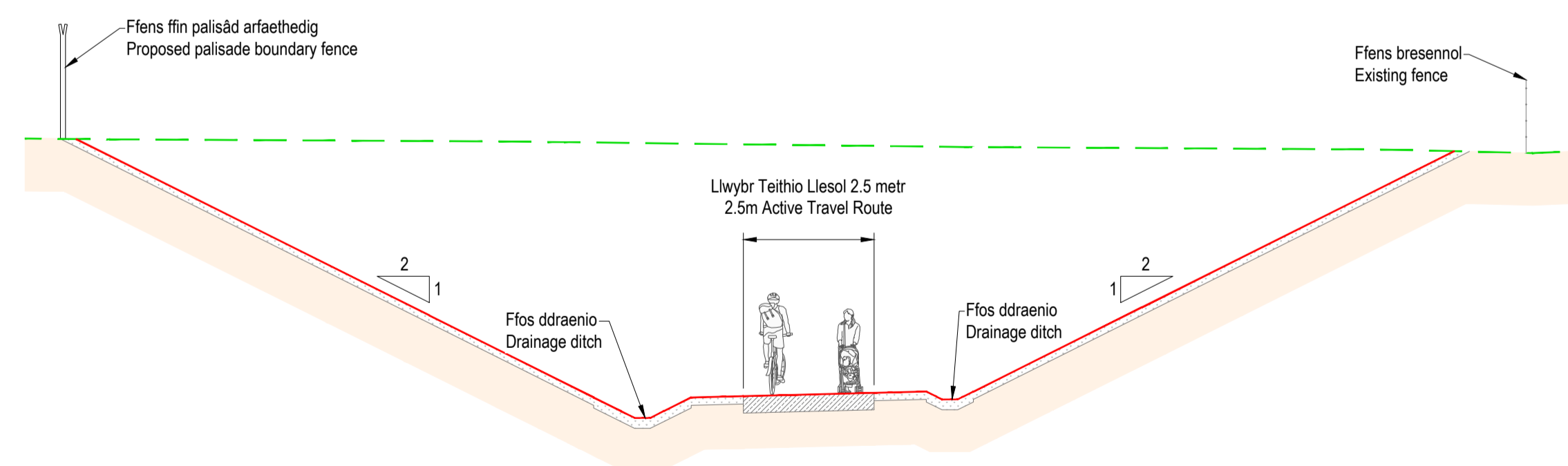
Adran A
Section A



Adran D
Section D



Adran E
Section E



Adran F
Section F

Manylion Adolygiad/Revision Details		GenBy	Dyddiad/Date	Adolygiad/Revision
Project/Project				
Llwybr Teithio Llesol Rhondda Fach Lluniadau Cynllunio Cam 3				
Rhondda Fach Active Travel Route Phase 3 Planning Drawings				
Title y Llini Dwg Title				
Trawstoriadau (Taflen 1 o 2)				
Cross Sections (Sheet 1 of 2)				
Rif y Proiect/Project No.	Graddfa/Scale @ A1	Dyddiad/Date		
P187	1:100	01/24		
Rif y Llini Dwg No.	Adolygiad/Revision			
P187-S3-71-04	P00			
Paratowyd gan/Prepared by:	Gwiriwyd gan/Checked by:	Cymersoddiwyd gan/Approved by:		
JS	RG	NM		
		RHONDDA CYNON TAF PRIFYRDO, GOFAL Y STRYDOEDD A THRAFNDIAETH RHONDDA CYNON TAF HIGHWAYS, STREETCARE AND TRANSPORTATION		
PROSIECTAU STRATEGOL/STRATEGIC PROJECTS Ty Sardin/Sardin House, Heol Sardin/Sardin Road, Pontypridd, CF37 1DU Ffôn/Tel: 01443 425001 Ffacs/Fax: 01443 490414				