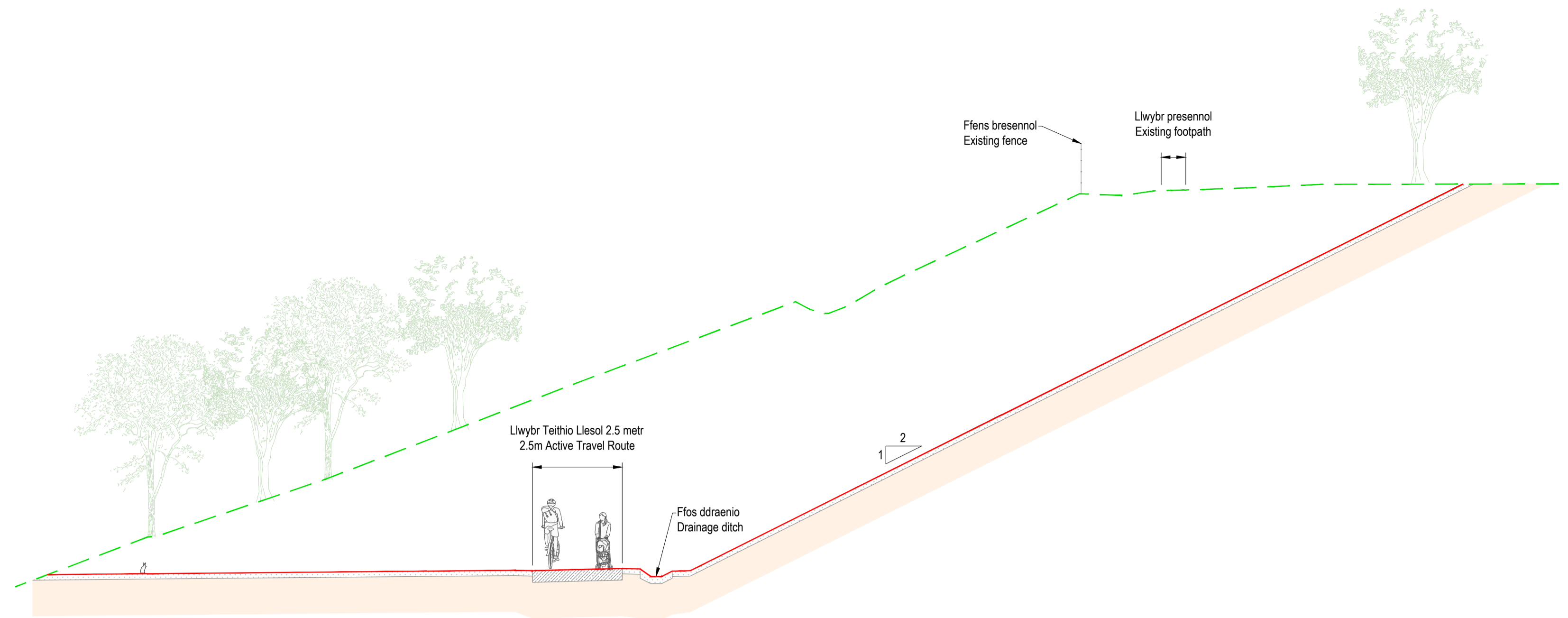


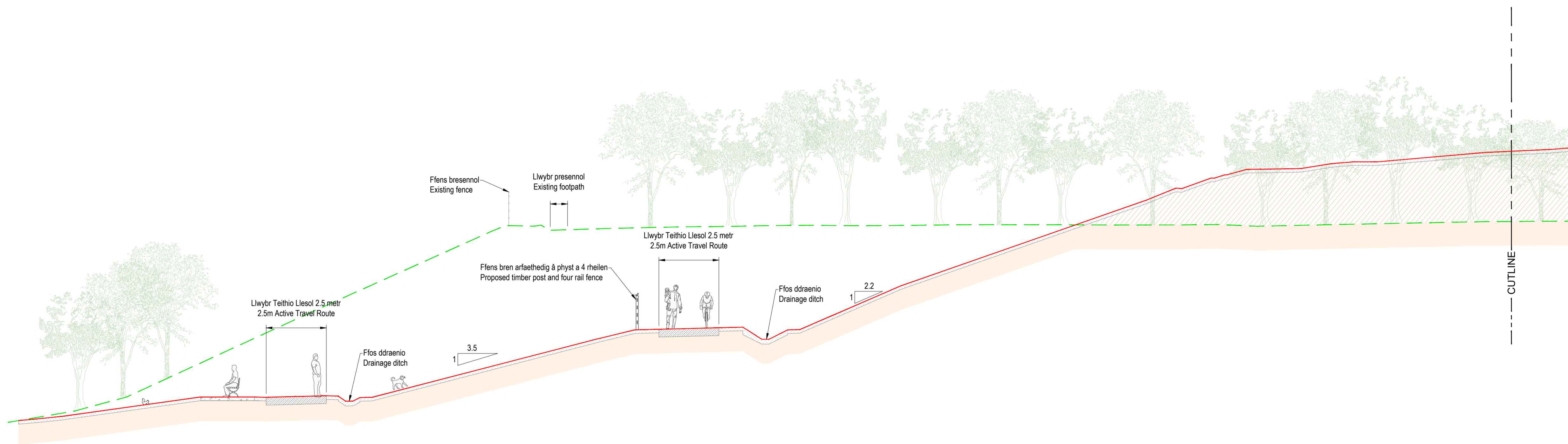
Allwedd Key	
	Lefel y ddaear ar hyn o bryd Existing ground level
	Lefel y ddaear arfaethedig Proposed ground level

- Nodiadau**
- Cyfeirwch at luniad P187-S3-71-02 a Threfniant Cyffredinol 03 ar gyfer lleoliadau adrannau.
  - Argraff o'r llystyfiant presennol yn unig.
  - Uwchbrddd presennol i'w aildeffnyddio i gadw'r banc hadau lleol.

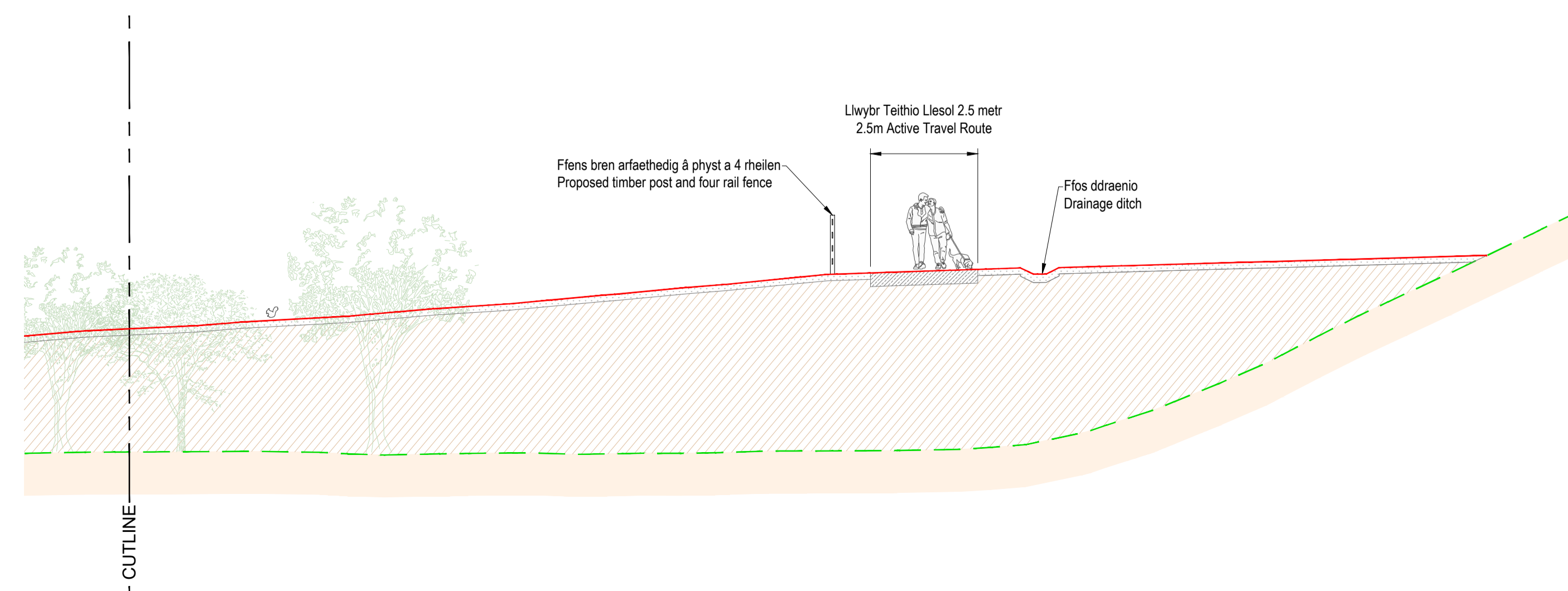
- Notes**
- Refer to drawing P187-S3-71-02 and 03 General Arrangement for section locations.
  - Existing vegetation indicative only.
  - Existing topsoil to be reused to retain local seedbank.



**Adran B**  
**Section B**



**Adran C**  
**Section C**



Manylion Adolygiad/Revision Details		GenBy	Dyddiad/Date	Adolygiad/Revision
<b>Project/Project</b>				
Llwybr Teithio Llesol Rhondda Fach Lluniadau Cynllunio Cam 3				
<b>Rhondda Fach Active Travel Route Phase 3 Planning Drawings</b>				
<b>Tafel y Llyn/Draw Title</b>				
Trawstoriadau (Taflen 2 o 2)				
<b>Cross Sections (Sheet 2 of 2)</b>				
Rif y Proiect/Project No.	Graddfwrdd/Scale @ A1	Dyddiad/Date		
P187	1:100	01/24		
Rif y Llyn/Draw No.	Adolygiad/Revision			
P187-S3-71-05	P00			
Paratowyd gan/Prepared by:	Gwiriwyd gan/Checked by:	Cymmerwyd gan/Approved by:		
JS	RG	NM		
<b>RHONDDA CYNON TAF</b> RHONDDA CYNON TAF HIGHWAYS, STREETCARE AND TRANSPORTATION				
<b>PROSIECTAU STRATEGOL/STRATEGIC PROJECTS</b> Ty Sardinia/Sardinia House, Heol Sardinia/Sardinia Road, Pontypridd, CF37 1DU Ffôn/Tel: 01443 425001 Ffacs/Fax: 01443 490414				