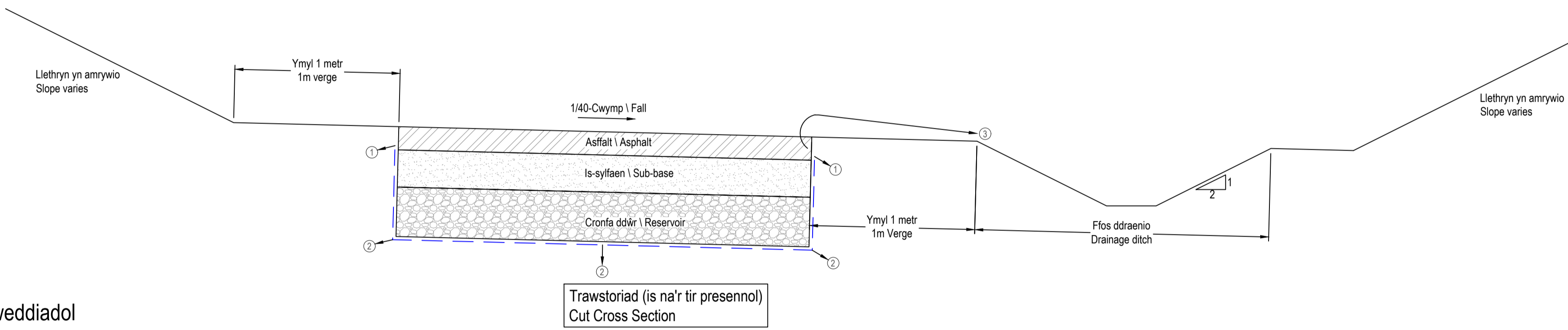
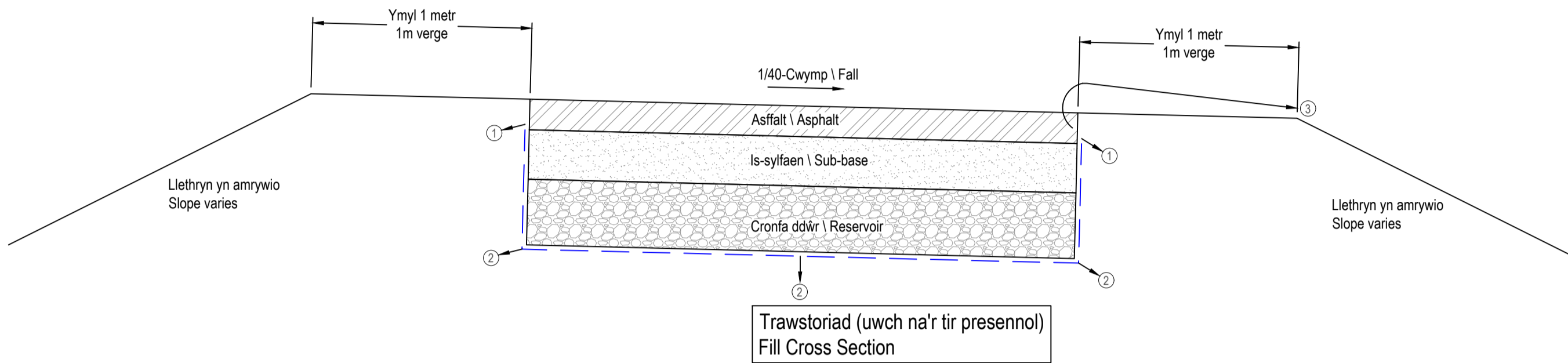
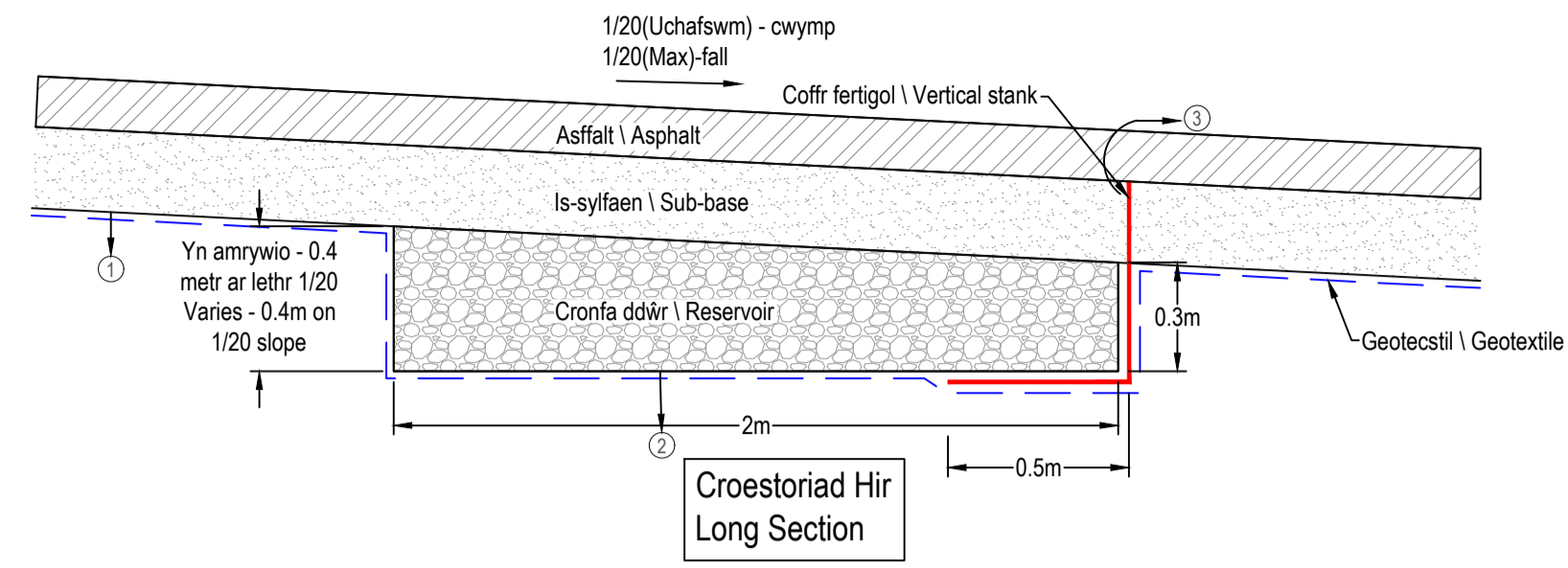


Nodiaudau

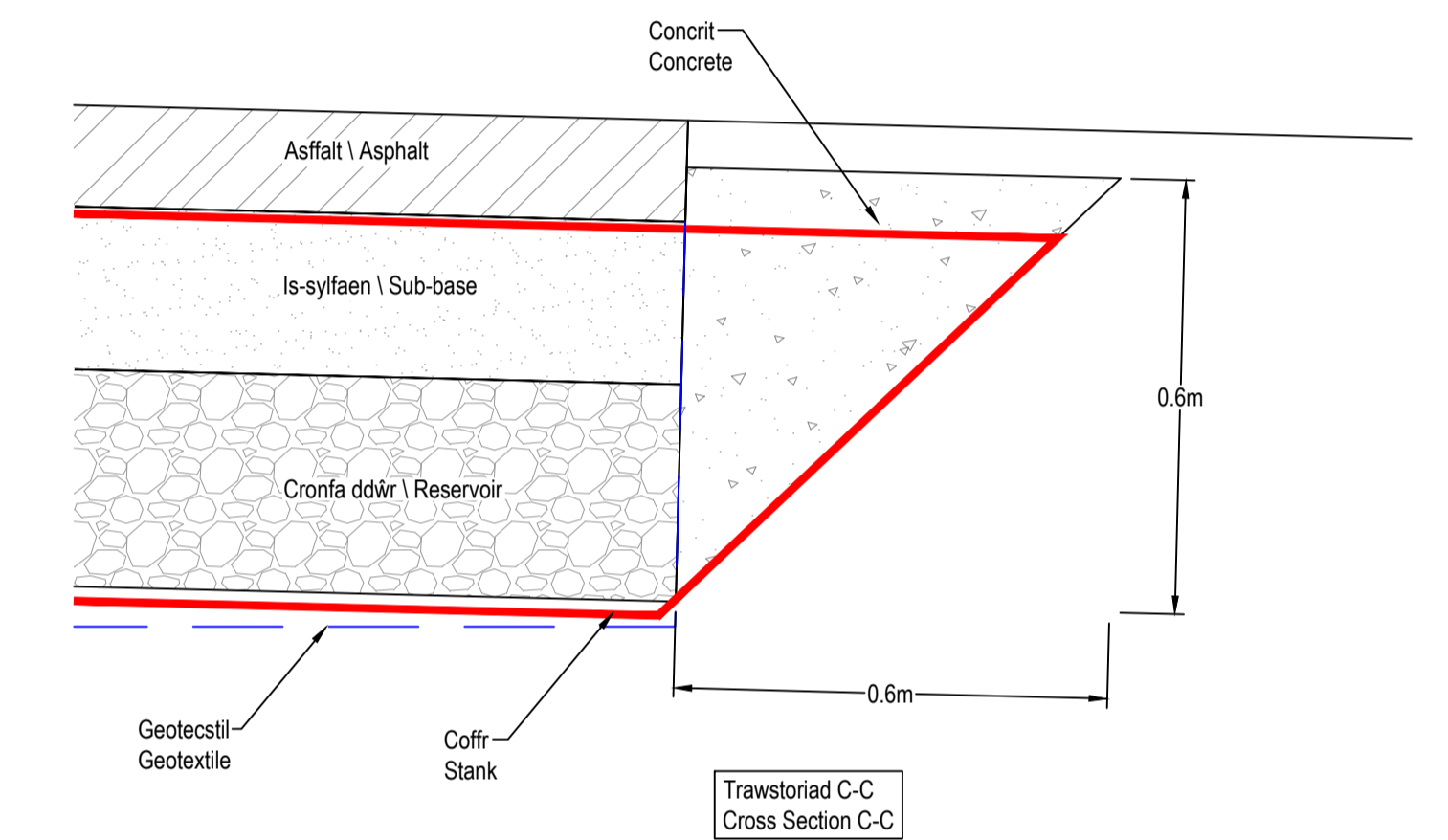
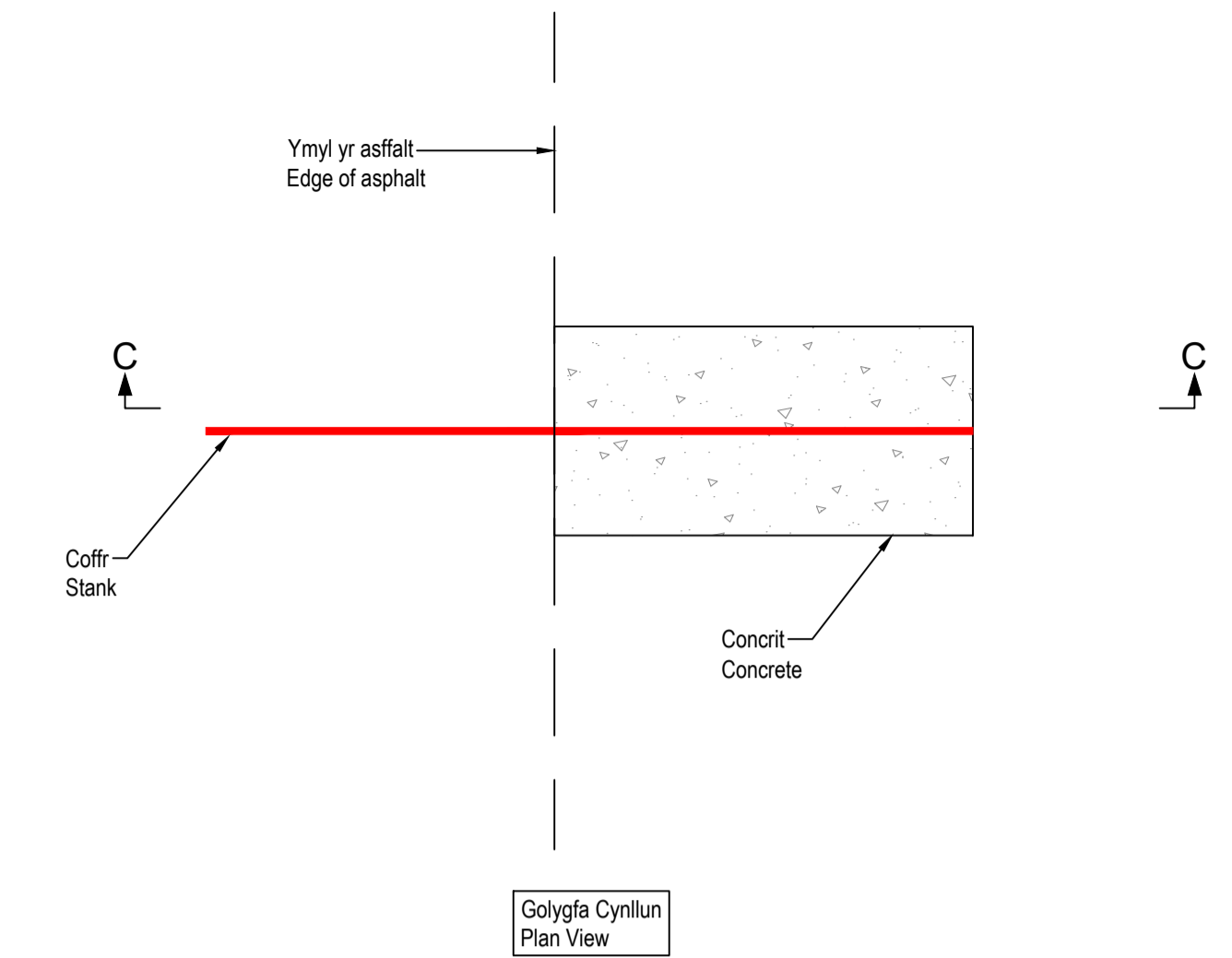
1. Ymdreiddiad cynradd trwy is-syfaen
2. Ymdreiddiad eilaidd wrth gefn drwy gronfa ddŵr
3. Gorlenwad dros y tir lle mae gan yr arwyneb hydraidd gyfradd ymdreiddiad uwch na'r tir gwaelodol

Notes

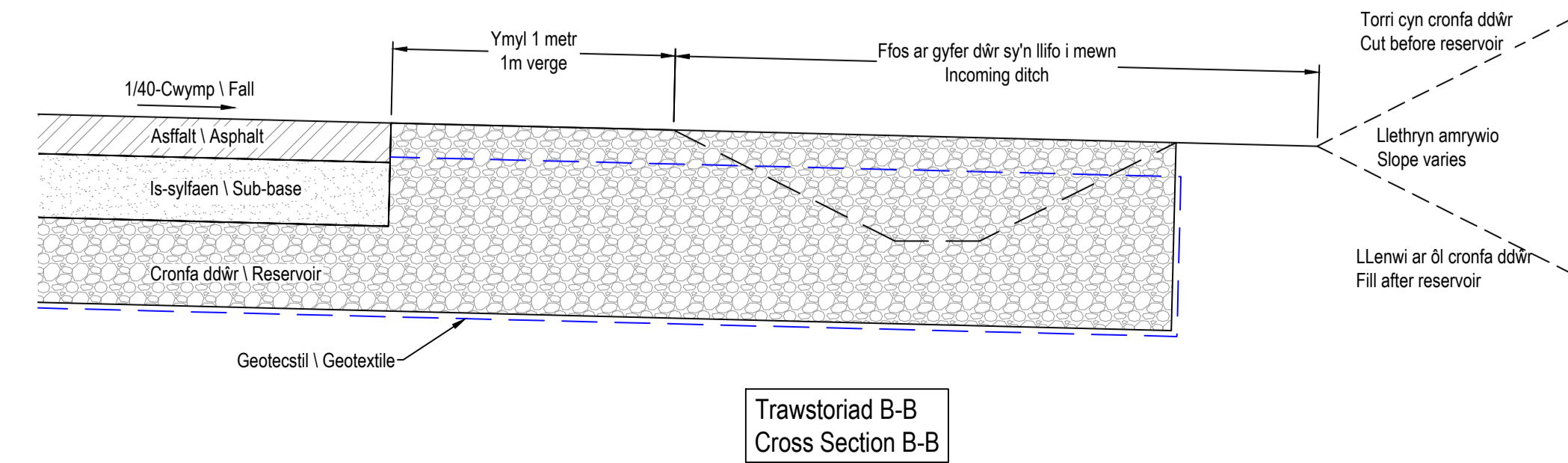
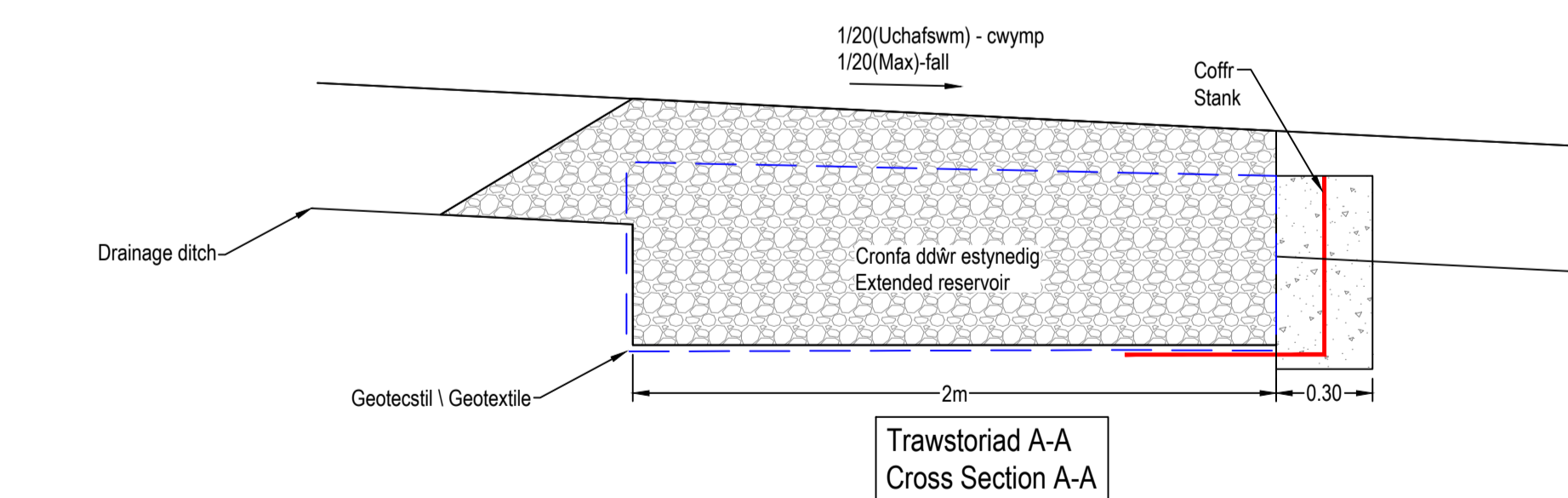
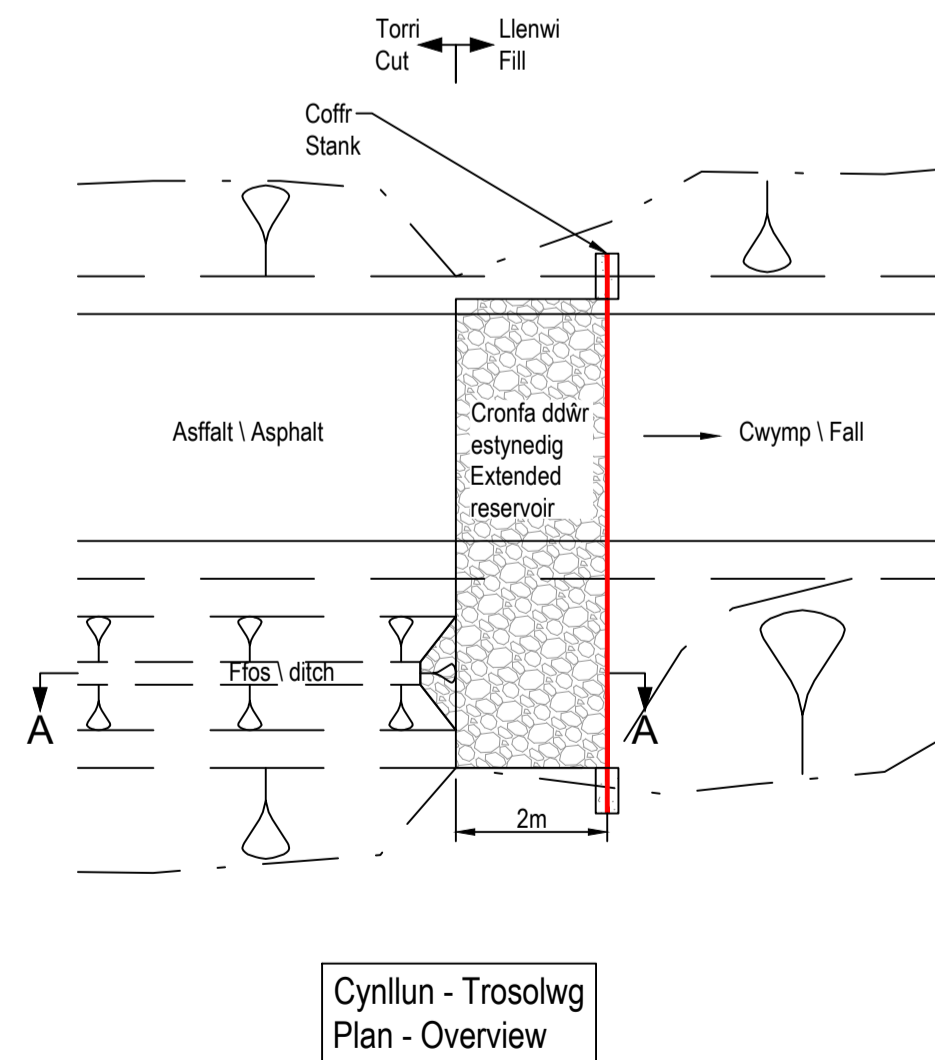
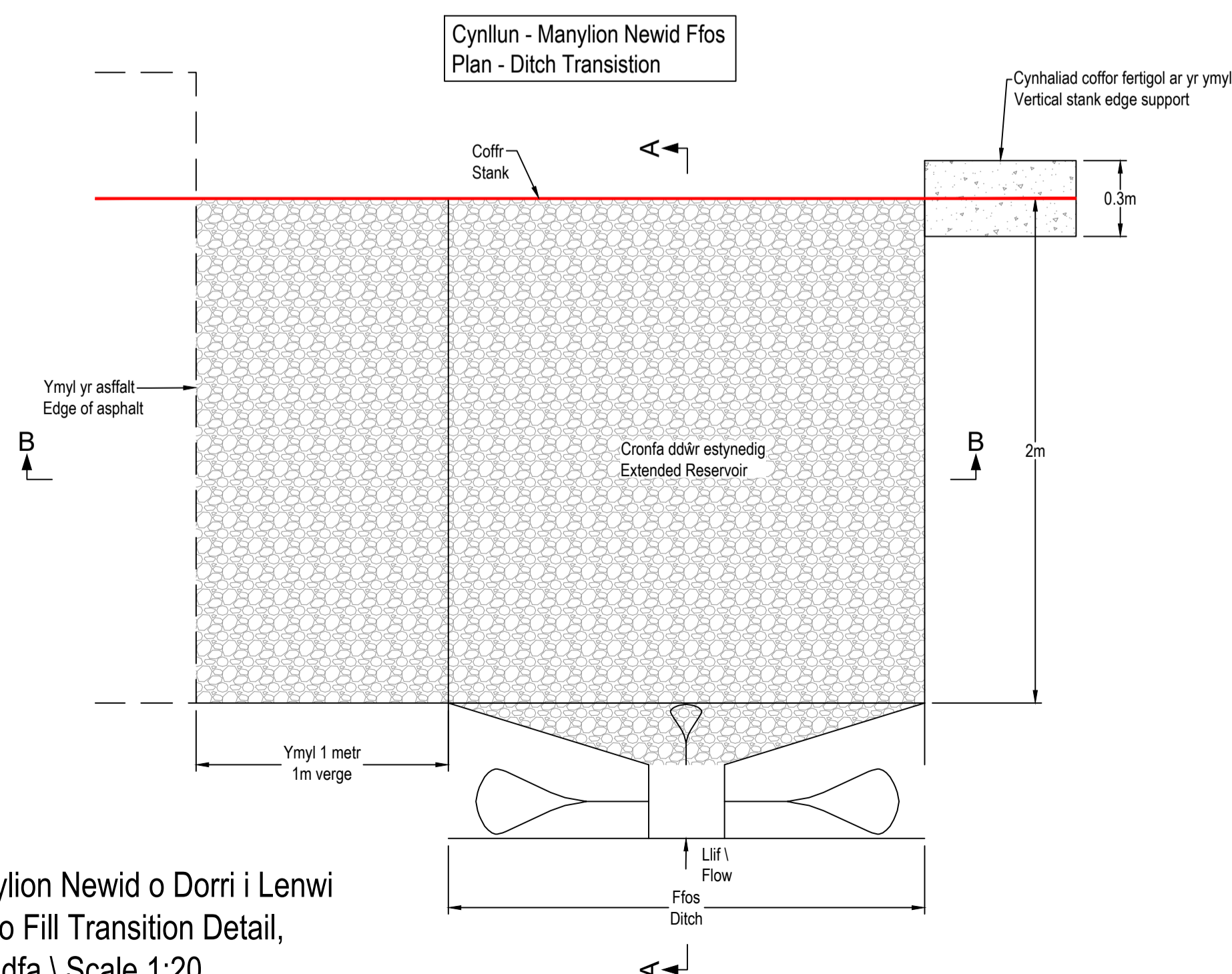
1. Primary Infiltration via sub-base.
2. Secondary back-up infiltration via reservoir.
3. Overland surcharge where the permeable surfacing has a higher infiltration rate than the underlying ground.



Rhan Nodweddiadol
Typical Section,
Graddfa \ Scale 1:20



Cynhaliad Coffor Fertigol ar yr Ymyl
Vertical Stank Edge Support
Graddfa \ Scale 1:10



Manylion Newid o Dorri i Lenwi
Cut to Fill Transition Detail,
Graddfa \ Scale 1:20

Manylion Adolygiad/Revision Details		GenBy	Dyddiad/Date	Adolygiad/Revision
Project/Project				
Llwybr Teithio Llesol Rhondda Fach Luniadau Cynllunio Cam 3				
Rhondda Fach Active Travel Route Phase 3 Planning Drawings				
Teil y Llun/Dwg Title				
Manylion yr Arwyneb Hydraidd ar Hyd Rhan Lethrog y Llwybr				
Permeable Surfacing Detail Along Sloped Section of the Route				
Rif y Proiect/Project No.	Graddfa/Scale @ A1	Dyddiad/Date		
P187	-	01/24		
Tafel y Llun/Dwg No.	Adolygiad/Revision			
P187-S3-71-08	P00			
Paratowyd gan/Prepared by:	Gwiriwyd gan/Checked by:	Cymredwyd gan/Approved by:		
JS	RG	NM		
		RHONDDA CYNON TAF PRIFYRDD, GOFAL Y STRYDOEDD A THRAFNDIAETH RHONDDA CYNON TAF HIGHWAYS, STREETCARE AND TRANSPORTATION		
PROSIECTAU STRATEGOL/STRATEGIC PROJECTS Ty Sardinia/Sardinia House, Heol Sardinia/Sardinia Road, Pontypridd, CF37 1DU Ffôn/Tel: 01443 425001 Ffacs/Fax: 01443 490414				