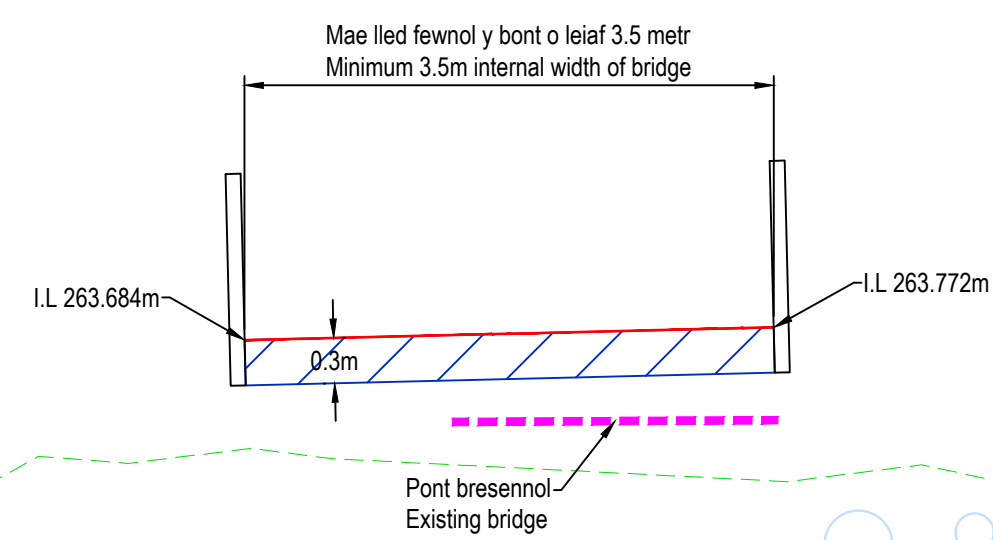
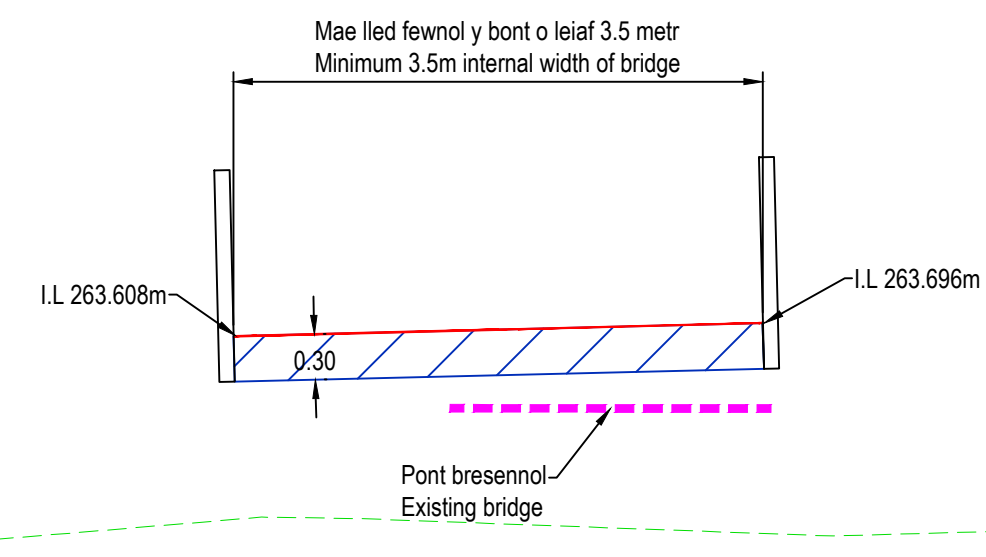


Rhan Arhydol o'r Bont Arfaethedig
Longitudinal Section of Proposed Bridge
Graddfa \ Scale 1:50



Trawstoriad A-A o Ganol y Bont
Cross Section A-A Middle of Bridge
Graddfa \ Scale 1:50



Trawstoriad B-B o Ganol y Bont
Cross Section B-B Middle of Bridge
Graddfa \ Scale 1:50

Allwedd i'r Cynllun \ Key for Plan

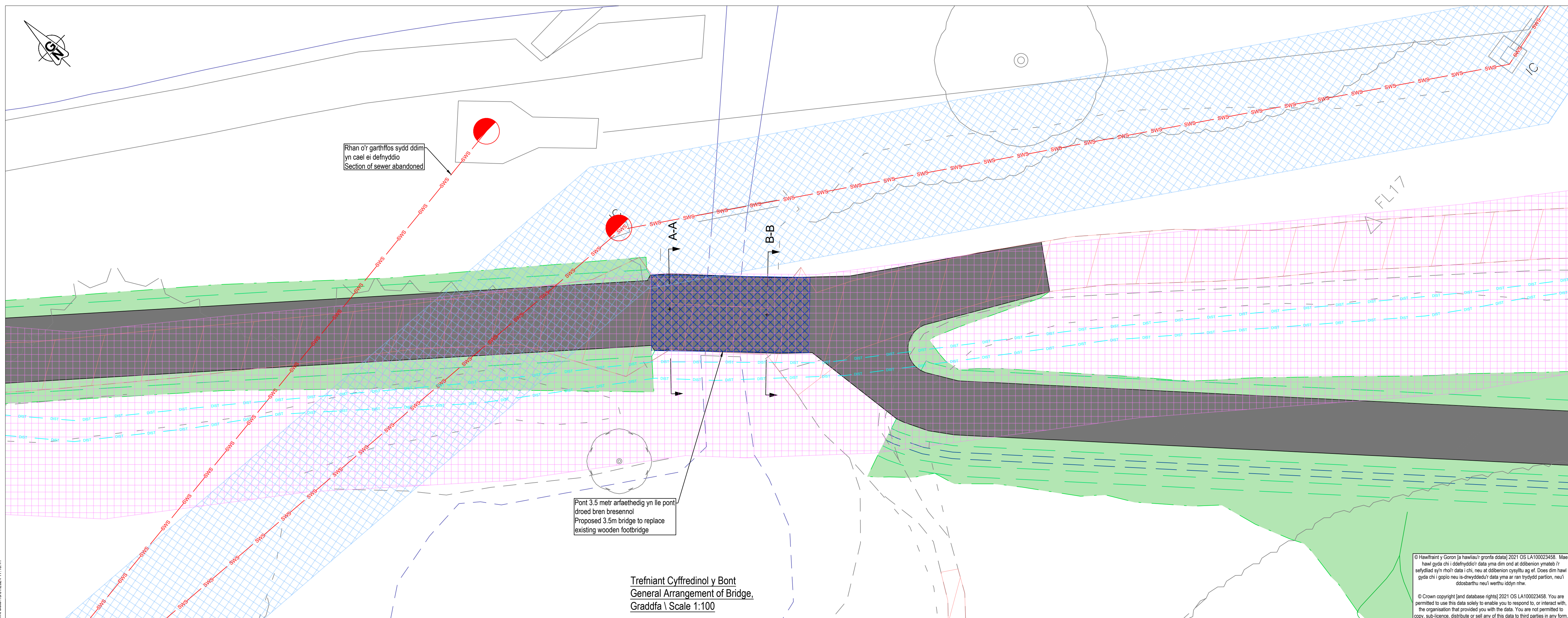
Llwybr graen heb ei rwygo presennol		Existing unbound gravel path
Pont arfaethedig		Proposed bridge
Llwybr a rennir arfaethedig		Proposed shared route
Ymylon/cloddiau arfaethedig		Proposed verge/earthworks
Prif cyflenwad Dŵr Cymru		Welsh Water Distribution main
Carthffos dŵr wyneb Dŵr Cymru		Welsh Water Surface Water sewer
Prif barth hawdfraint dosbarthu Dŵr Cymru		Welsh Water distribution main easement zone
Parth hawdfraint carthffos dŵr wyneb Dŵr Cymru		Welsh Water surface water sewer easement zone

Allwedd ar gyfer Adrannau \ Key for Sections

Dec pont arfaethedig		Proposed bridge deck
Adelladu llwybr troed 340mm arfaethedig		Proposed 340mm footpath construction
Lefel y ddaear ar hyn o bryd		Existing ground level
Lefel y ddaear arfaethedig		Proposed Ground level

- Nodiadau
- Mae lleoliadau prif gyflenwad dŵr DCWW a dangosir yn seiliedig ar luniadau fel y'u hadeiladwyd a ddarparwyd gan Lewis Civil Engineering Ltd. Mae dyfnder y prif gyflenwad wedi'i frascanu gan ddefnyddio gwybodaeth o'r twll prawf.
 - Mae lleoliad carthffos DCWW yn gydberthynas rhwng darluniau rhagchwilio a chofnoddi safleoedd.
- Notes
- The locations of DCWW water mains shown are based on as-built drawings supplied by Lewis Civil Engineering Ltd. The depths of the main have been approximated using trial hole information.
 - The location of the DCWW sewer is a correlation of site reconnaissance and record drawings.

Cyfeiriad y Safle \ Site Address
Blake Street, Maerdy, CF43 4AH
X:297900, Y:198150



Manylion Adolygiad/Revision Details

Project/Project	GenBy	Dyddiad/Date	Adolygiad/Revision
Llwybr Teithio Llesol Rhondda Fach Lluniadau Cynllunio Cam 3			
Rhondda Fach Active Travel Route Phase 3 Planning Drawings			
Tafel y Llun/Dwg Title			
Pont Droed Newydd Replacement Footbridge			
Rif y Project/Project No.	Graddfa/Scale @ A1	Dyddiad/Date	
P187	As Shown	01/24	
Tafel y Llun/Dwg No.			Adolygiad/Revision
P187-S3-71-09			P00
Paratowyd gan/Prepared by:	Gwilymwyd gan/Checked by:	Cymeradwywyd gan/Approved by:	
JS	RG	NM	

© Hwylfenni y Goron (a hawliau'r goron ddata) 2021 OS LA10002458. Mae hawl gogleddol i ddefnyddio'r data yma dim ond ar ddiwedd ymledu i sefydluad sy'n rhoi'r data i chi, neu ar ddiwedd cysylltu ag ef. Does dim hawl gyda chi i gopïo neu i-drosglwyddo'r data yma ar ran trydydd partion, neu'i gopïo neu'i drosglwyddo'n rhwngol.

© Crown copyright (and database right) 2021 OS LA10002458. You are permitted to use this data solely to enable you to respond to, or interact with, the organisation that provided you with the data. You are not permitted to copy, sub-licence, distribute or sell any of this data to third parties in any form.

RHONDDA CYNON TAF
PRIFYRDY, GOFAL Y STRYDOEDD
A THRAFNDIAETH

RHONDDA CYNON TAF
HIGHWAYS, STREETCARE AND
TRANSPORTATION

PROSIECTAU STRATEGOL/STRATEGIC PROJECTS
Ty Sardin/Sardin House, Heol Sardin/Sardin Road, Pontypridd, CF37 1DU
Ffôn/Tel: 01443 425001 Ffacs/Fax: 01443 490414