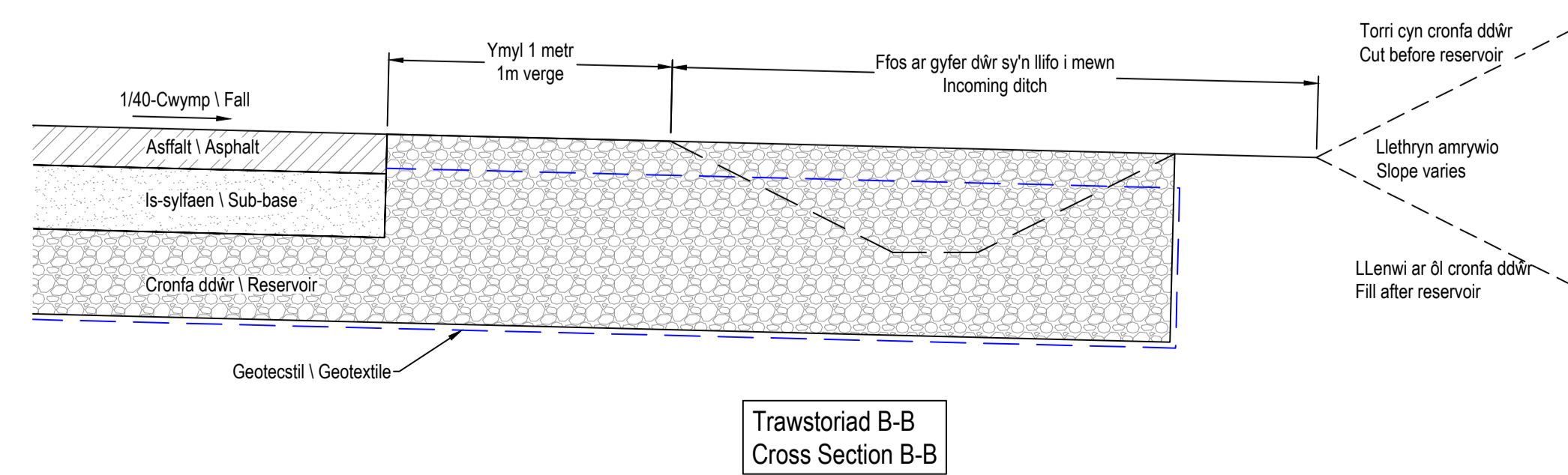
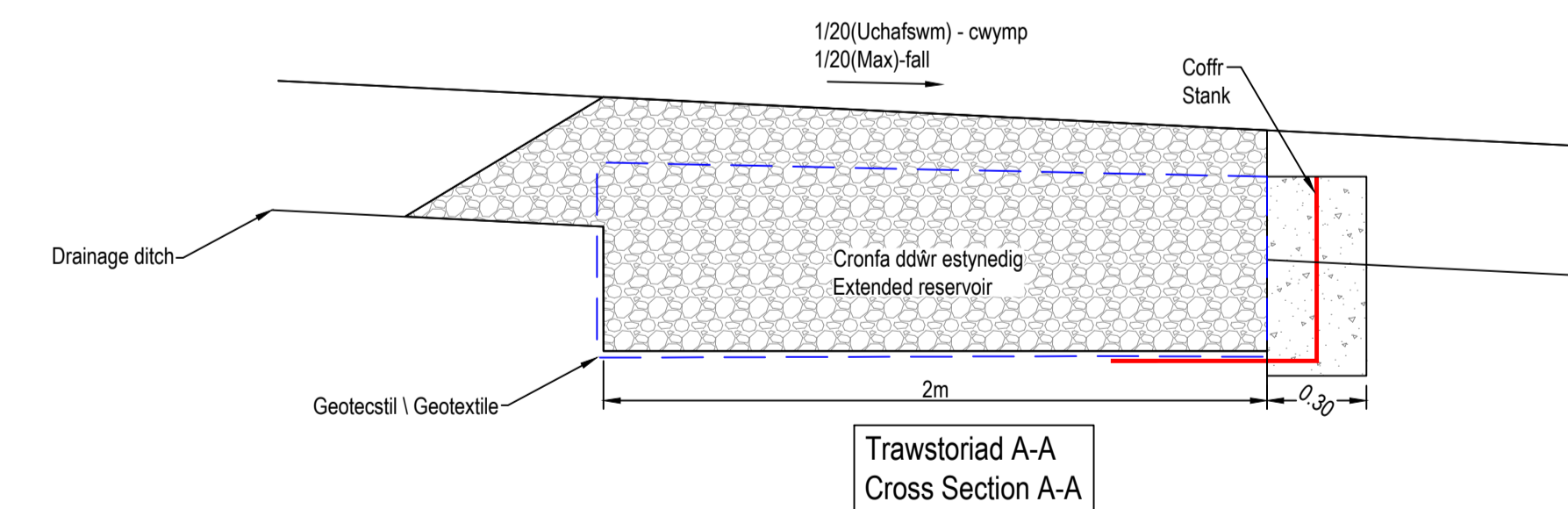
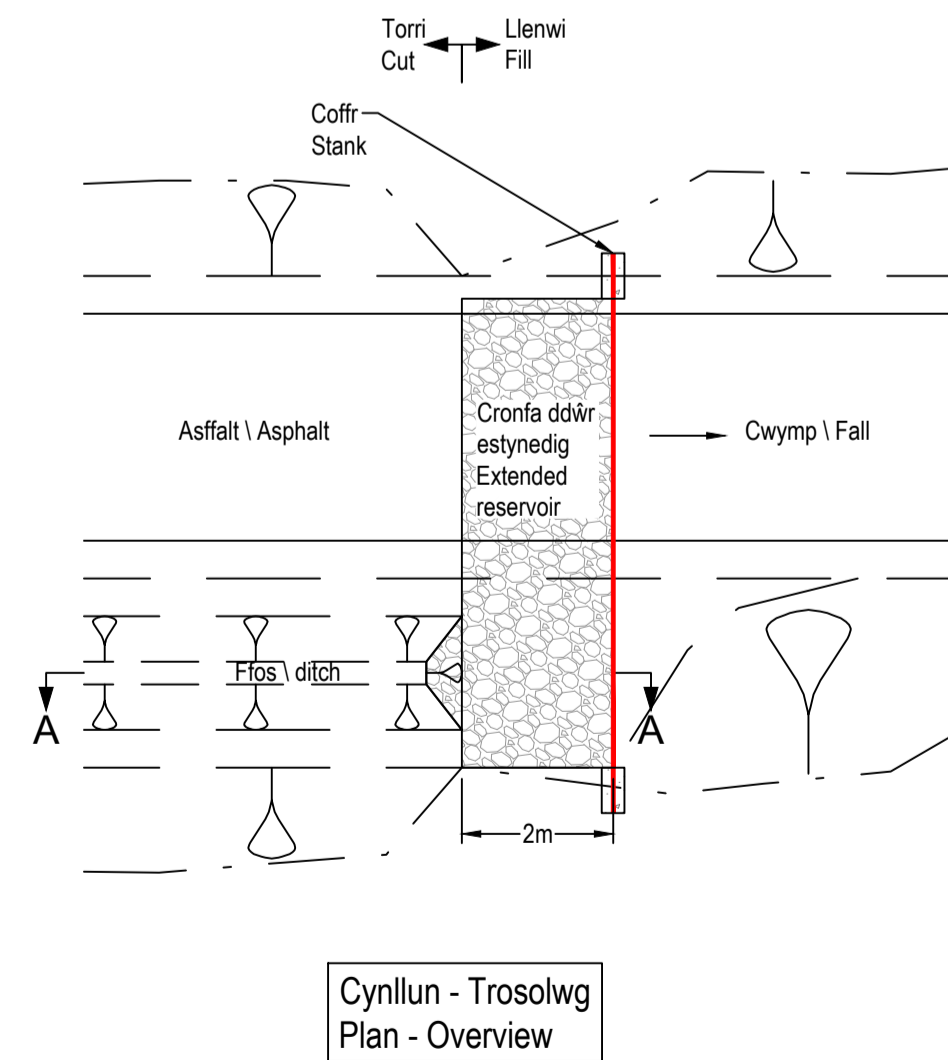
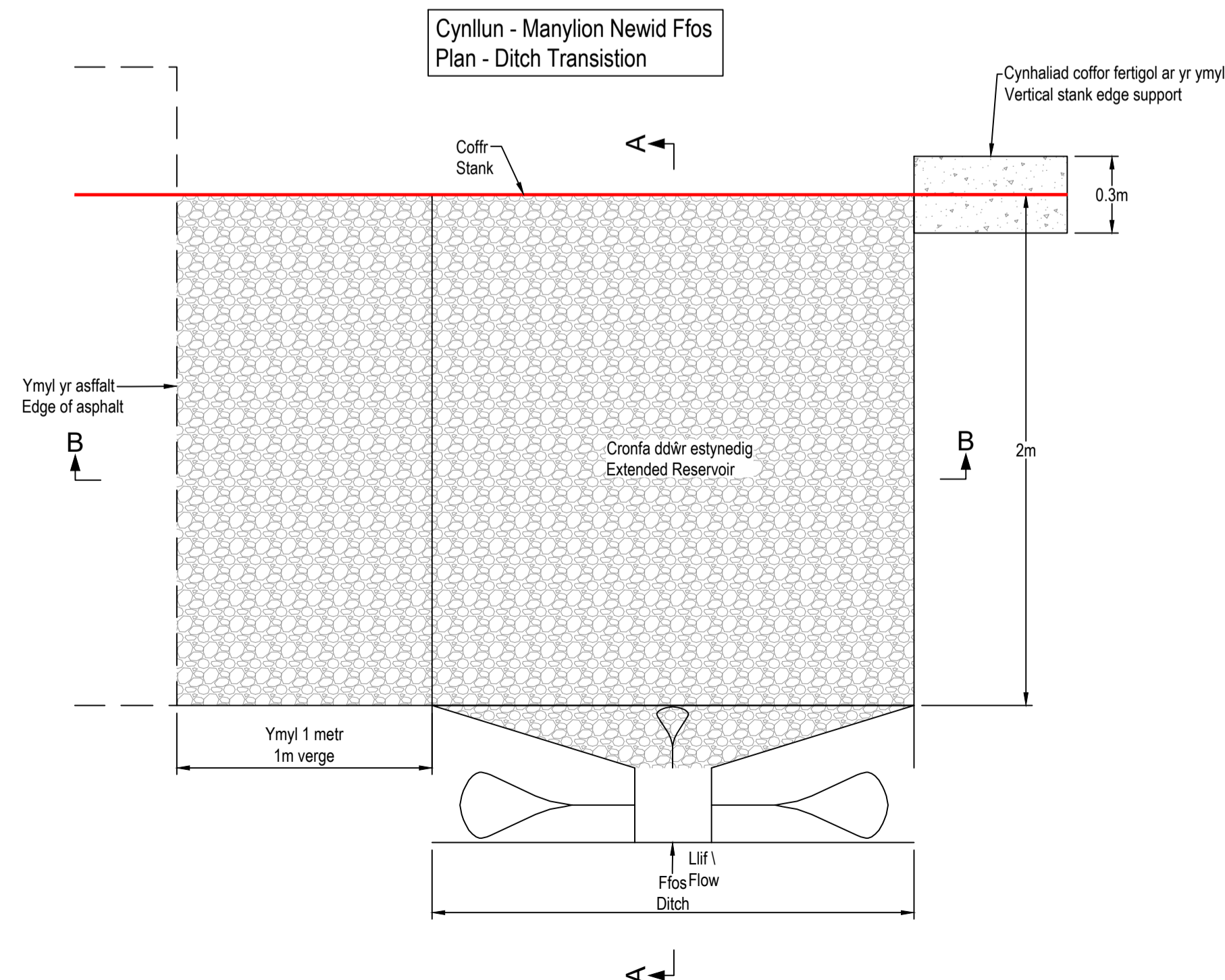
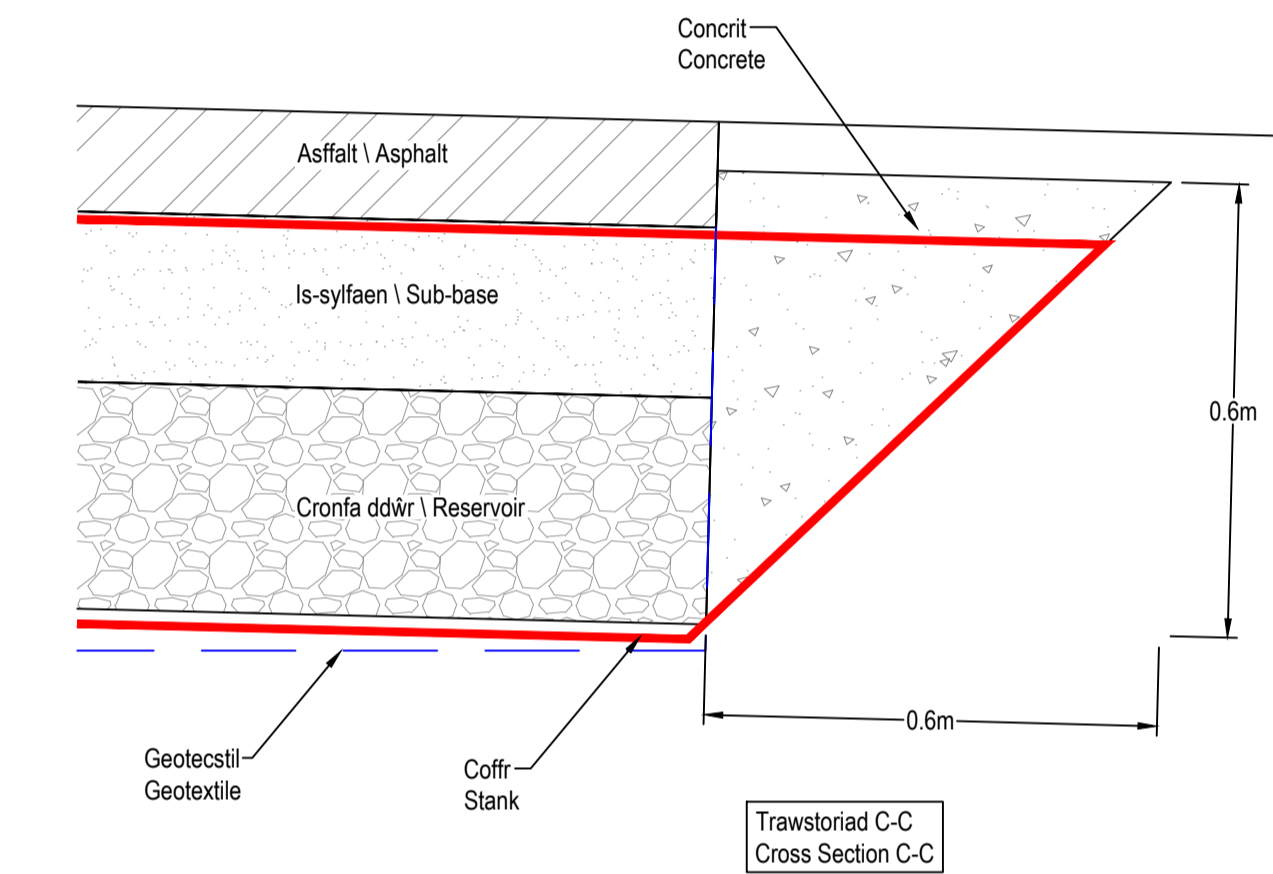
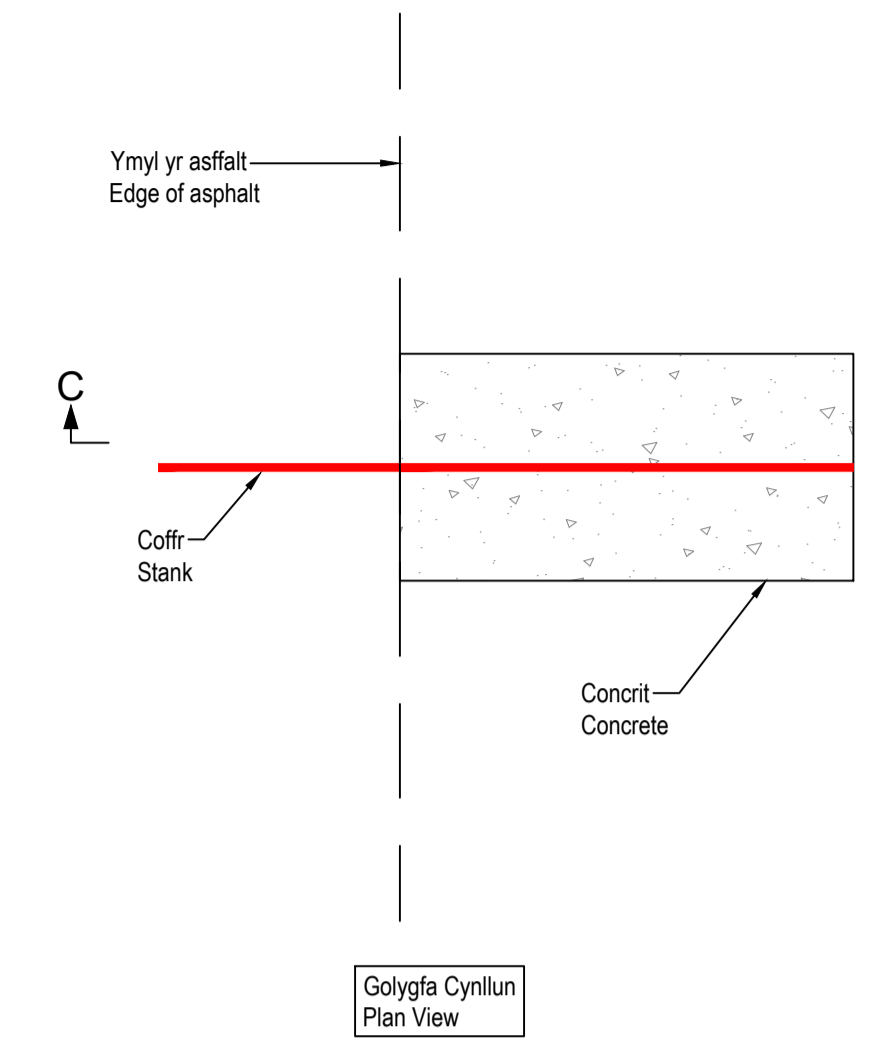
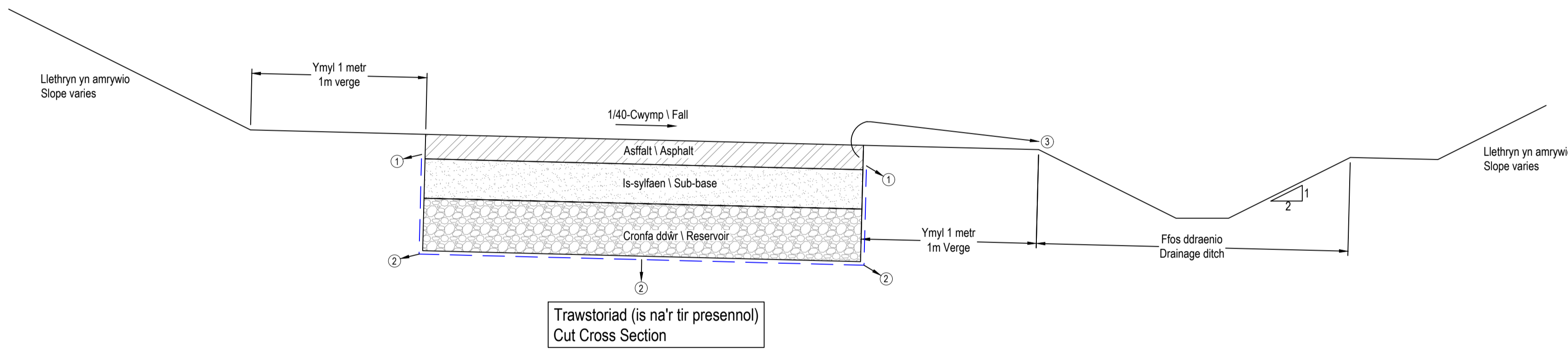
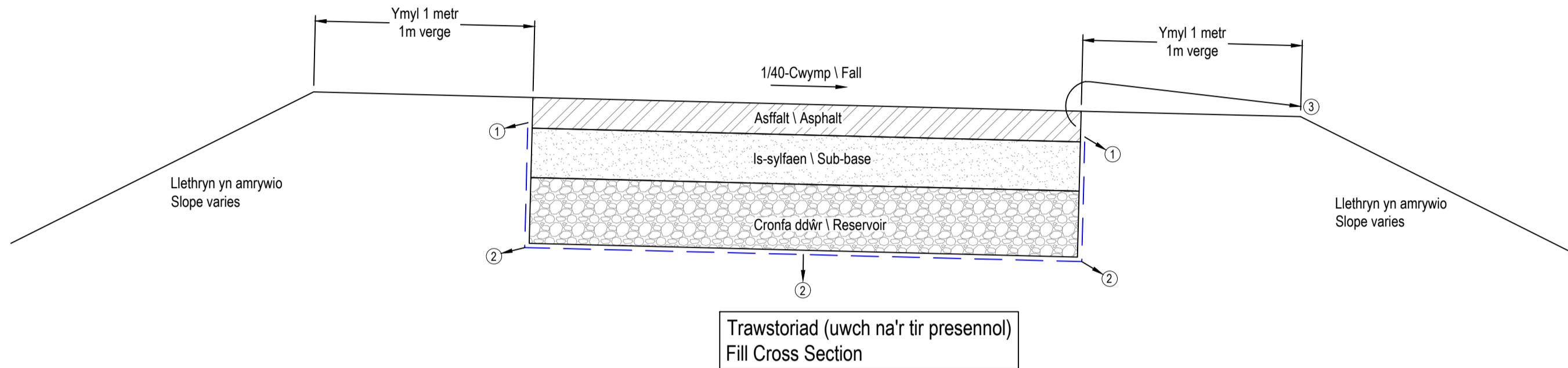
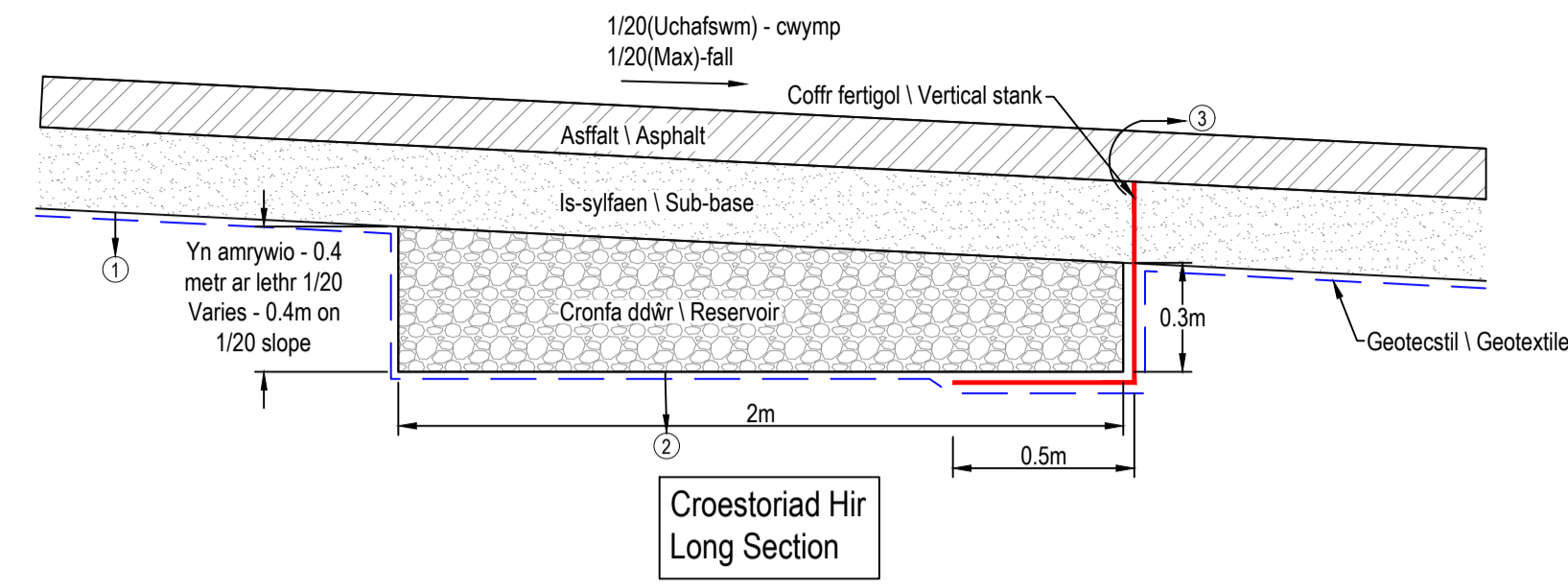


Nodiadau

1. Ymdreiddiad cynradd trwy is-syfaen
2. Ymdreiddiad eilaidd wrth gefn drwy Gronfa ddŵr
3. Gorlenwad dros y tir lle mae gan yr arwyneb hydraidd gyfradd ymdreiddiad uwch na'r tir gwaelodol

Notes

1. Primary Infiltration via sub-base.
2. Secondary back-up infiltration via reservoir.
3. Overland surcharge where the permeable surfacing has a higher infiltration rate than the underlying ground.



Manylion Adolygiad/Revision Details GenBy Dyddiad Date Adolygiad/ Revision

Project/ Project
Llwybr Teithio Llesol Rhondda Fach
Lluniadau Cynllunio Cam 4

Rhondda Fach Active Travel Route
Phase 4 Planning Drawings

Title y Lloer Dwg Title
Manylion yr Arwyneb Hydraidd
ar Hyd Rhan Lethrog y Llwybr

Permeable Surfacing Detail
Along Sloped Section of the Route

Rif y Proiect/ Project No. Graddfa/ Scale @ A1 Dyddiad/ Date
P187 - **02/24**

Titl y Lloer Dwg No. Adolygiad/ Revision
P187-S4-71-11 **P00**

Paratowyd gan/ Prepared by: JS Gwilym/ Checked by: RG Cymredwyd gan/ Approved by: NM



RHONDDA CYNON TAF
 HIGHWAYS, STREETCARE AND
 TRANSPORTATION
 PROSIECTAU STRATEGOL/ STRATEGIC PROJECTS
 Ty Sardinia/Sardinia House, Heol Sardinia/Sardinia Road, Pontypridd, CF37 1DU
 Ffôn/Tel: 01443 425001 Ffacs/Fax: 01443 430414