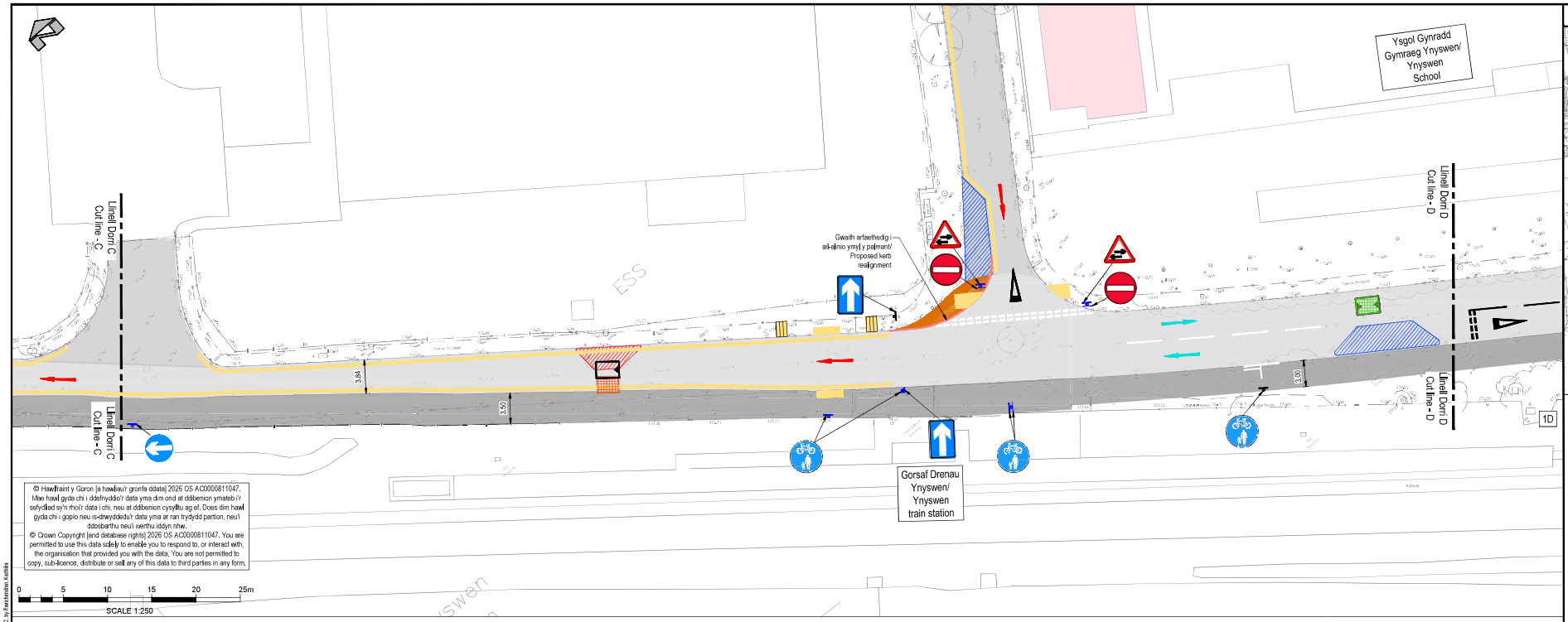

© Hawlfraint y Goron [a hawliau'r gronfa ddata] 2026 OS AC0000811047. Mae hawl gyda chi i ddefnyddio'r data yma dim ond at ddibenion ymateb i'r sefydliad sy'n rhoi'r data i chi, neu at ddibenion cysylltu ag ef. Does dim hawl gyda chi i gopio neu is-drwyddedu'r data yma ar ran trydydd partion, neu'i ddosbarthu neu'i werthu iddyn nhw.
© Crown Copyright [and database rights] 2026 OS AC0000811047. You are permitted to use this data solely to enable you to respond to, or interact with, the organisation that provided you with the data. You are not permitted to copy, sub-licence, distribute or sell any of this data to third parties in any form.

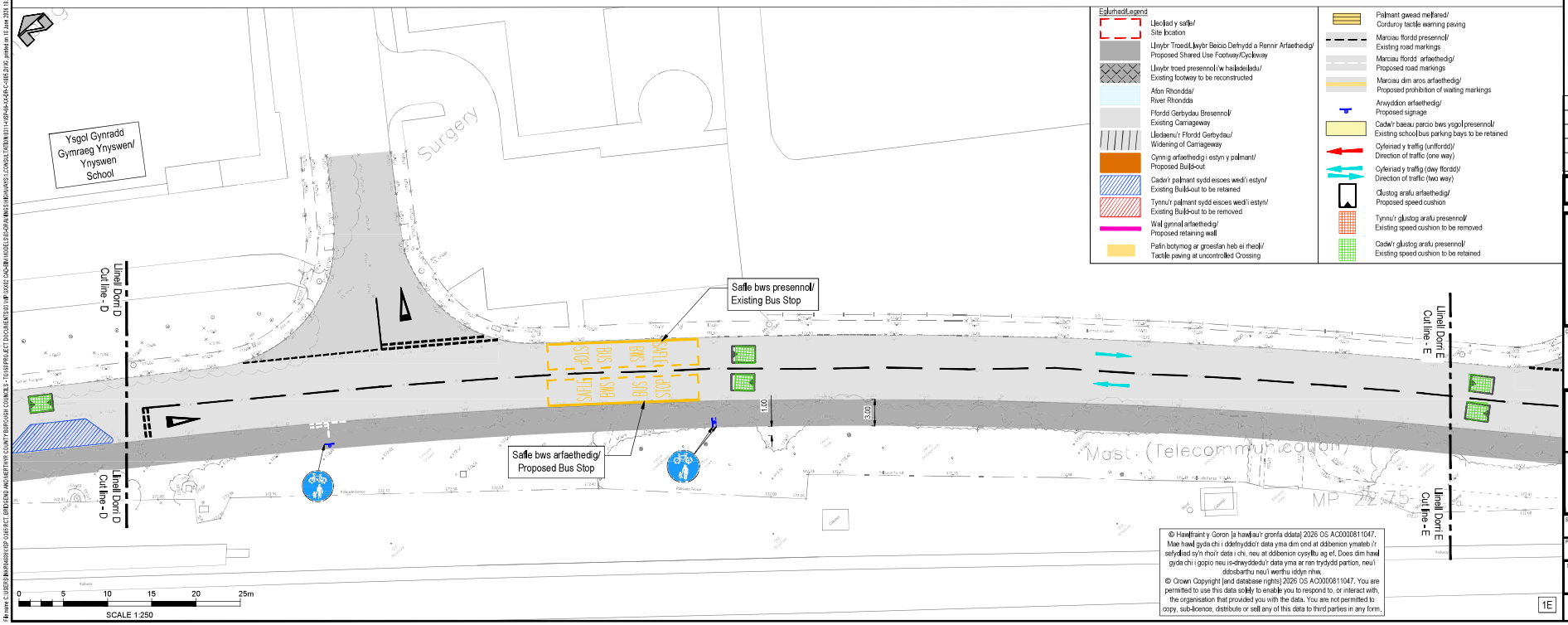

© Hawlfraint y Goron [a hawliau'r gronfa ddata] 2026 OS AC0000811047. Mae hawl gyda chi i ddefnyddio'r data yma dim ond at ddibenion ymateb i'r sefydliad sy'n rhoi'r data i chi, neu at ddibenion cysylltu ag ef. Does dim hawl gyda chi i gopio neu is-drwyddedu'r data yma ar ran trydydd partion, neu'i ddosbarthu neu'i werthu iddyn nhw.
© Crown Copyright [and database rights] 2026 OS AC0000811047. You are permitted to use this data solely to enable you to respond to, or interact with, the organisation that provided you with the data. You are not permitted to copy, sub-licence, distribute or sell any of this data to third parties in any form.

Eglurhad/Legend

- Lleoliad y safle/ Site location
- Llwybr Troed/Llwybr Beicio Defnydd a Rennir Arfaethedig/ Proposed Shared Use Footway/Cycleway
- Llwybr troed presennol i'w hailsefydlu/ Existing footway to be reconstructed
- Afon Rhondda/ River Rhondda
- Ffordd Gerbydau Bresennol/ Existing Carriageway
- Lledaenu'r Ffordd Gerbydau/ Widening of Carriageway
- Cynnig arfaethedig i estyn y palmant/ Proposed Build-out
- Cadw'r palmant sydd eisoes wedi'i estyn/ Existing Build-out to be retained
- Tynnu'r palmant sydd eisoes wedi'i estyn/ Existing Build-out to be removed
- Wal gynnal arfaethedig/ Proposed retaining wall
- Pafin botymog ar groesfan heb ei rheoli/ Tactile paving at uncontrolled Crossing
- Palmant gwead melfared/ Corduroy tactile warning paving
- Marciau ffordd presennol/ Existing road markings
- Marciau ffordd arfaethedig/ Proposed road markings
- Marciau dim aros arfaethedig/ Proposed prohibition of waiting markings
- Arwyddion arfaethedig/ Proposed signage
- Cadw'r baeau parcio bws ysgol presennol/ Existing school bus parking bays to be retained
- Cyfeiriad y traffig (unffordd)/ Direction of traffic (one way)
- Cyfeiriad y traffig (dwy ffordd)/ Direction of traffic (two way)
- Clustog arafu arfaethedig/ Proposed speed cushion
- Tynnu'r glustog arafu presennol/ Existing speed cushion to be removed
- Cadw'r glustog arafu presennol/ Existing speed cushion to be retained

PEIDIWCH Â GRADDIO / DO NOT SCALE

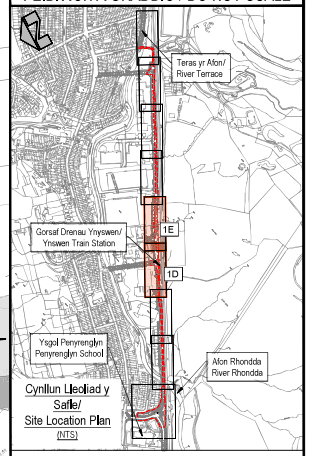

Cynllun Lleoliad y Safle/ Site Location Plan (NTS)

REV	DYDDIAD DATE	BY	DISGRIFIAD DESCRIPTION	CHK CHK	APP APP
P04	18/06/2026	KR	WELSH TRANSLATION ADDED	PS	PS
P03	11/06/2026	KR	OS MAP DESCRIPTION ADDED	PS	PS
P02	09/06/2026	KR	JUNCTION LAYOUT UPDATED	PS	PS
P01	13/03/2026	KR	FIRST ISSUE	PS	PS

DRAWING STATUS: S2 - FOR INFORMATION

wsp
1 Capital Quarter, Tyndall St, Cardiff, CF10 4BZ, UK
T+ 44 (0) 292 078 9200
wsp.com

CLIENT: Cyngnor Bwrdeistref Sirol Rhondda Cynon Taf
Rhondda Cynon Taf Country Borough Council

SITE/PROJECT: Llwybr Teithio Llesol Treorci i Dreherbert
Treorchy to Treherbert Active Travel Route

TITLE: Cam - 2 Cyffordd Ysgol Penyrenglyn i Deras yr Afon
Tudalen 3 o 5
Phase 2 - Penyrenglyn School Junction to River Terrace
Sheet 3 of 5

SCALE @ A1	CHECKED	APPROVED
1:250	PS	PS

PROJECT NO	DESIGNED	DRAWN	DATE
UK0041134.0311	KR	KR	18-06-2026

DRAWING No: 0311-WSP-66-XX-DR-C-1007 REV: P04

© WSP UK Ltd

File name: C:\USERS\KNIFE4669\AP GROUP\DIRECT. BRIDGEND AND NEATH PORT COUNTY BOROUGH COUNCILS - 70104 PROJECT DOCUMENTS\01 WP\0311 CAD\CAD\MODELS\SCAD\MODELS\SCAD\ACTIVE TRAVEL\0311-WSP-66-XX-DR-C-1015.DWG, printed on 18 June 2026 16:09:52, by Knifetandrew, Knifetan