
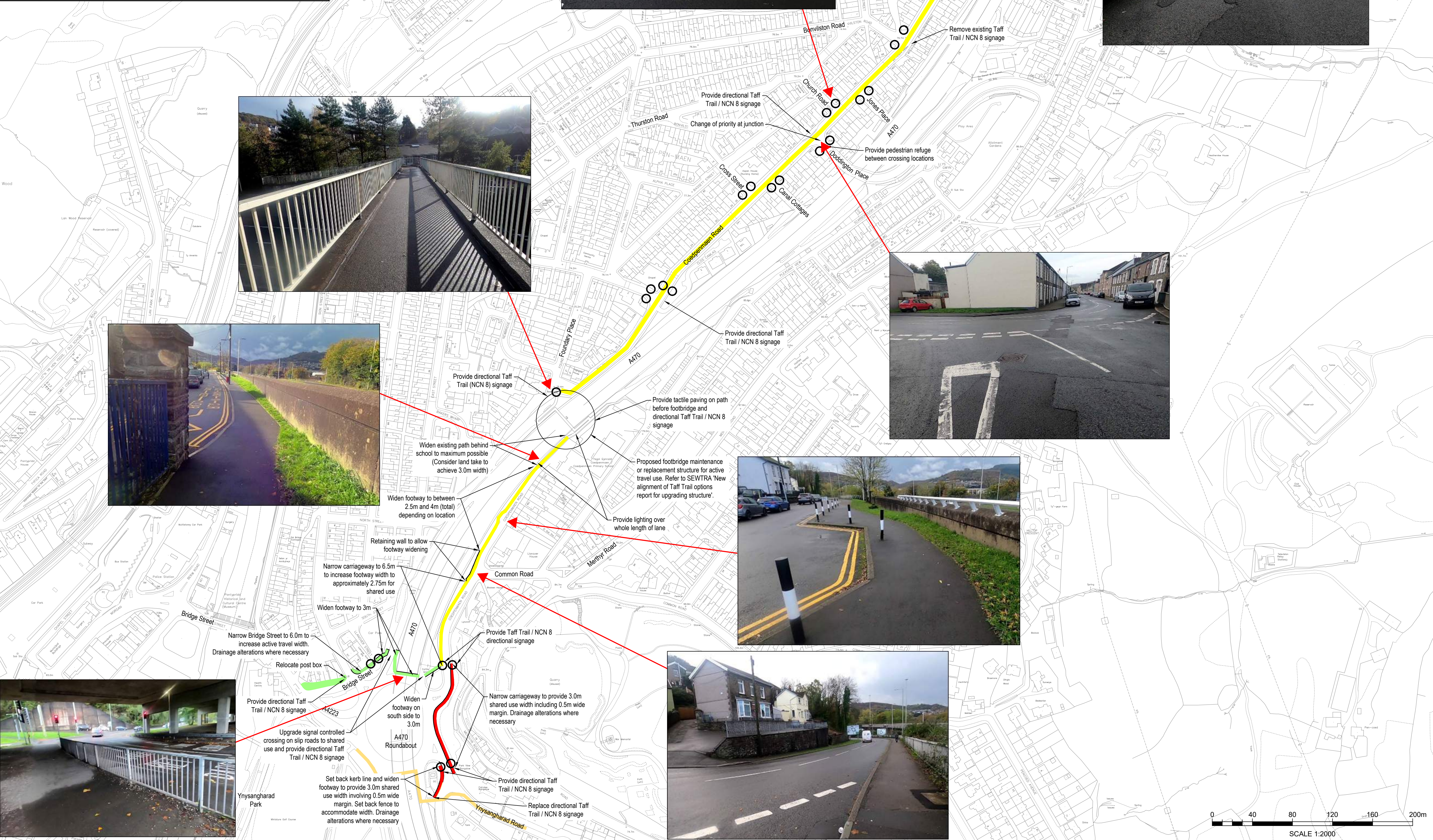


Purple Variation at A470 Roundabout



SAFETY, HEALTH AND ENVIRONMENTAL INFORMATION

IN ADDITION TO THE HAZARDS/RISKS NORMALLY ASSOCIATED WITH THE TYPES OF WORK DETAILED ON THIS DRAWING, NOTE THE FOLLOWING

None

For further details on risks refer to the designers risk assessments

IT IS ASSUMED THAT ALL WORKS WILL BE CARRIED OUT BY A COMPETENT CONTRACTOR WORKING, WHERE APPROPRIATE, TO AN APPROVED METHOD STATEMENT

© Hewitfrain y Goron a hawliau cronfa ddata 2022 Arolwg Ordnans 100023458
© Crown copyright and database rights 2022 Ordnance Survey 100023458

Rev	Drawn	Checked	App'd	Description	Date
P01	TAJ	DEB		First Issue	

Purpose of Issue
S2 - Suitable for information

Classification
Confidential

Client
Rhondda Cynon Taf County Borough Council

Project
Trallwn Active Travel Route NCN Route 8 (Taff Trail) Options Feasibility Study

Drawing
Option 1 and Variations

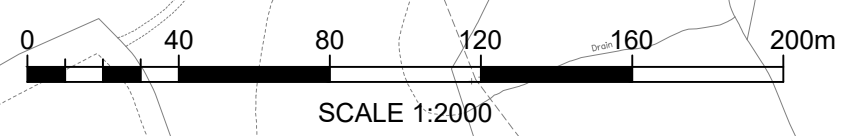
Scale @ A1	Drawn	Checked	Approved
1:2,000	TAJ	DEB	DHJ

Project No.	Date
GC/004302	Nov 2022

Drawing Identifier	ISO19650 Compliant
GC4302-RED-76-XX-DR-C-0001	P01

DRAFT
REDSTART
16/11/2022

St David's House, Pascal Close, St Mellons, Cardiff, CF3 0LW
www.redstart.wales.com



Print Date: 22/12/2022 11:46:55