








ALLWEDD/KEY

-  Cilfachau parcio arfaethedig
Proposed Parking bays
-  Gorchymyn Dim Aros ar Unrhyw Adeg arfaethedig
Proposed Prohibition of Waiting At Any Time
-  Llinellau dwbl melyn presennol i gael ei symud
Existing double yellow lines to be removed
-  Llinellau melyn dwbl presennol i aros
Existing double yellow lines to remain
-  Croesfan presennol i aros
Existing Crossing to remain
-  Palmant ollwng presennol i aros
Existing Drop Kerb to remain
-  Briffordd heb ei fabwysiadu
Unadopted Highway

**FFYRDD AMRYWIOL/VARIOUS ROADS TAFFS WELL
ADOLYGIAD PARCIO/PARKING REVIEW**

Group Director Environmental Services Rhondda Cynon Taf County Borough Council Sardis House, Sardis Road Pontypridd, CF37 1DU.		Cyfarwyddwr Cyfadran y Gwasanaethau Amgylchedd Cyngor Bwrdeistref Sirol Rhondda Cynon Taf Ty Sardis, Sardis Road Pontypridd, CF37 1DU.	Size Maint	A3
			Drawn Tynnu	JG
			Checked Gwrio	AMC
			Approved Cymradwyo	TP
			Date Dyddiad	28/12

File No. Rhif y ffeil	IF 066	Scale Graddfeydd	N. T. S	Drg. No. Rhif y cynllun	T2017/123/1b
Rev No.	Amendment Details			Date	Made Check App

Reproduced from the Ordnance Survey mapping with the permission of the Controller of Her Majesty's Stationery Office. © Crown copyright. Unauthorised reproduction infringes Crown copyright and may lead to prosecution or civil proceedings. Rhondda Cynon Taf County Borough Council Licence No 100023458. 2010