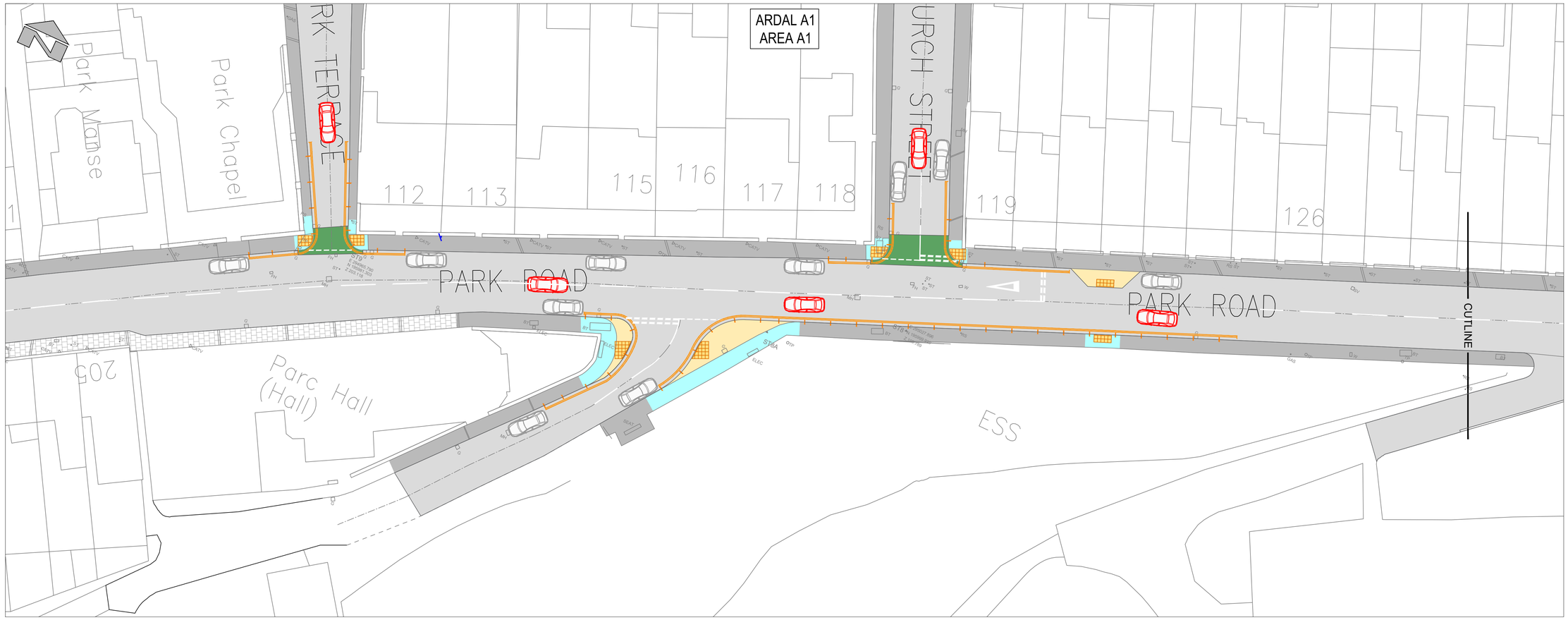

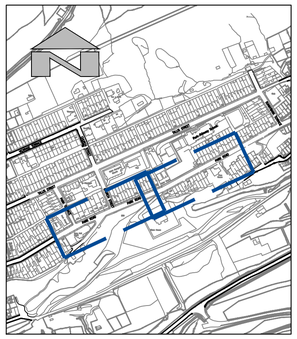

Allwedd i'r Cynllun: Key for Plan:

- Troetffordd presennol
  Existing footway
- Man croesi arfaethedig heb ei reoli gydag ail-wynebu llwybr troed gerllaw
  Proposed uncontrolled crossing point with localised footway re-surfacing
- Rhwystrau ymwthiol arfaethedig
  Proposed build-out
- Troetffordd presennol (pafian)
  Existing footway (paving)
- Ail-osod pafian
  Re-set paving
- Pafian newydd
  New Paving
- Ffordd gerbydau
  Carriageway
- Gwaith arfaethedig i osod wyneb newydd ar y ffordd gerbydau
  Proposed carriageway resurfacing
- Cerbydau mynediad
  Vehicle access
- Bolardiau newydd arfaethedig
  Proposed new bollards
- Dangosydd cyflymder/arwydd neges amrywiol
  Speed indicator/variable message sign
- Man croesi arfaethedig sydd ddim yn cael ei rheoli (pafin botymog)
  Proposed uncontrolled crossing point (tactile paving)
- Mesurau dim parcio arfaethedig
  Proposed prohibition of parking
- Cyfyngiadau llwytho arfaethedig (Llun-Gwener 08:00-18:00)
  Proposed loading restrictions (Monday-Friday 08:00-18:00)
- Cerbyd - Yn symud
  Vehicle - Driven
- Cerbyd - Wedi'i barcio
  Vehicle - Parked
- Twmpath pen gwastad lled
  Full width flat top hump
- Man ildio/blaenoriaeth arfaethedig
  Proposed priority giveway
- Marciau 'YSGOL - CADWCH - YN - GLIR' arfaethedig
  Proposed 'SCHOOL - KEEP - CLEAR' Markings
- Marcio'r ffordd safle bws
  Proposed Bus stop road marking

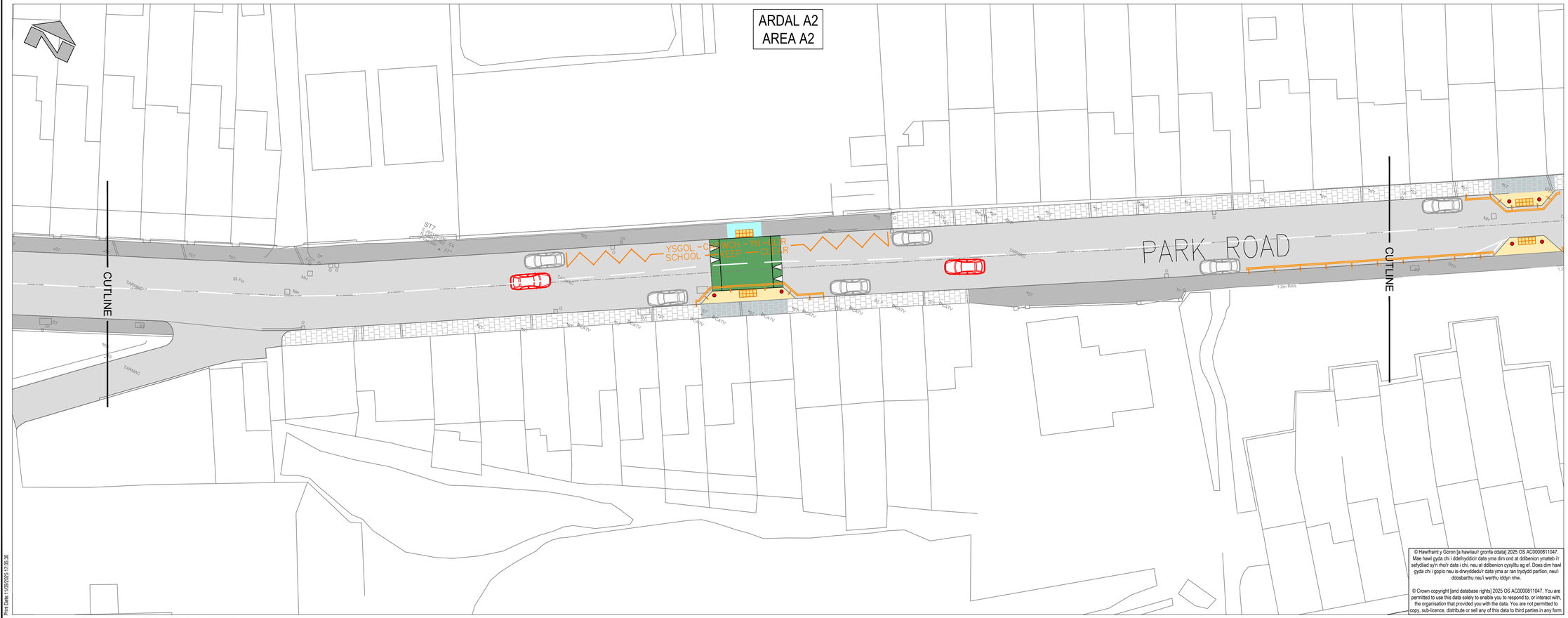

© Hawlfraint y Goron [a hawliau'r gronfa ddata] 2025 OS AC0000811047. Mae hawl gyda chi i ddefnyddio'r data yma dim ond at ddibenion ymateb i'r selfydliad sy'n rhoi'r data i chi, neu at ddibenion cysylltu ag ef. Does dim hawl gyda chi i gopïo neu is-drwyddedu'r data yma ar ran trydydd partion, neu'i ddosbarthu neu'i werthu iddyn nhw.

© Crown copyright [and database rights] 2025 OS AC0000811047. You are permitted to use this data solely to enable you to respond to, or interact with, the organisation that provided you with the data. You are not permitted to copy, sub-licence, distribute or sell any of this data to third parties in any form.

Manylion Adolygiad/Revision Details	Gan/By	Dyddiad/Date	Adolygiad/ Revision

Cleient/ Client

Prosiect/ Project

Llwybrau Mwy Diogel yn y Gymuned
Cwmparc / Safer Routes in the Community Cwmparc

Teitl y Llun/ Dwg Title

Ymgynghoriad Cyhoeddus
Public Consultation

Rhif y Prosiect/ Project No.	Graddfa/ Scale @ A1	Dyddiad/ Date
P467	1:250	SEPT '25

Rhif y Llun/ Dwg No.	Adolygiad/ Revision
P467-00-75-01 (02)	P00

Paratowyd gan/ Prepared by:	Gwiriwyd gan/ Checked by:	Cymeradwywyd gan/Approved by:
RJ	JS	AJ

RHONDDA CYNON TAF

RHONDDA CYNON TAF
PRIFFYRDD, GOFAL Y STRYDOEDD
A THRAFNIDIAETH

RHONDDA CYNON TAF
HIGHWAYS, STREETCARE AND
TRANSPORTATION

PROSIECTAU STRATEGOL/ STRATEGIC PROJECTS
Llawr 2/Floor 2, 2 Llys Cadwyn, Pontypridd, CF37 4TH
Ffôn/Tel: 01443 425001 Ffaks/Fax: 01443 490414

Print Date:11/09/2025 17:05:30
O:\Strategic Projects\Projects\P-467 Cwmparc SRC\C2 Drawings\75 - TRO\P467-00-75-01 - Initial_Consultation FINAL.dwg