© Hawlfraint y Goron [a hawliau'r gronfa ddata] 2026 OS AC0000811047. Mae hawl gyda chi i ddefnyddio'r data yma dim ond at ddibenion ymateb i'r sefydliad sy'n rhoi'r data i chi, neu at ddibenion cysylltu ag ef. Does dim hawl gyda chi i gopïo neu is-drwyddedu'r data yma ar ran trydydd partïon, neu'i ddosbarthu neu'i werthu iddyn nhw.

© Crown copyright [and database rights] 2026 OS AC0000811047. You are permitted to use this data solely to enable you to respond to, or interact with, the organisation that provided you with the data. You are not permitted to copy, sub-licence, distribute or sell any of this data to third parties in any form.

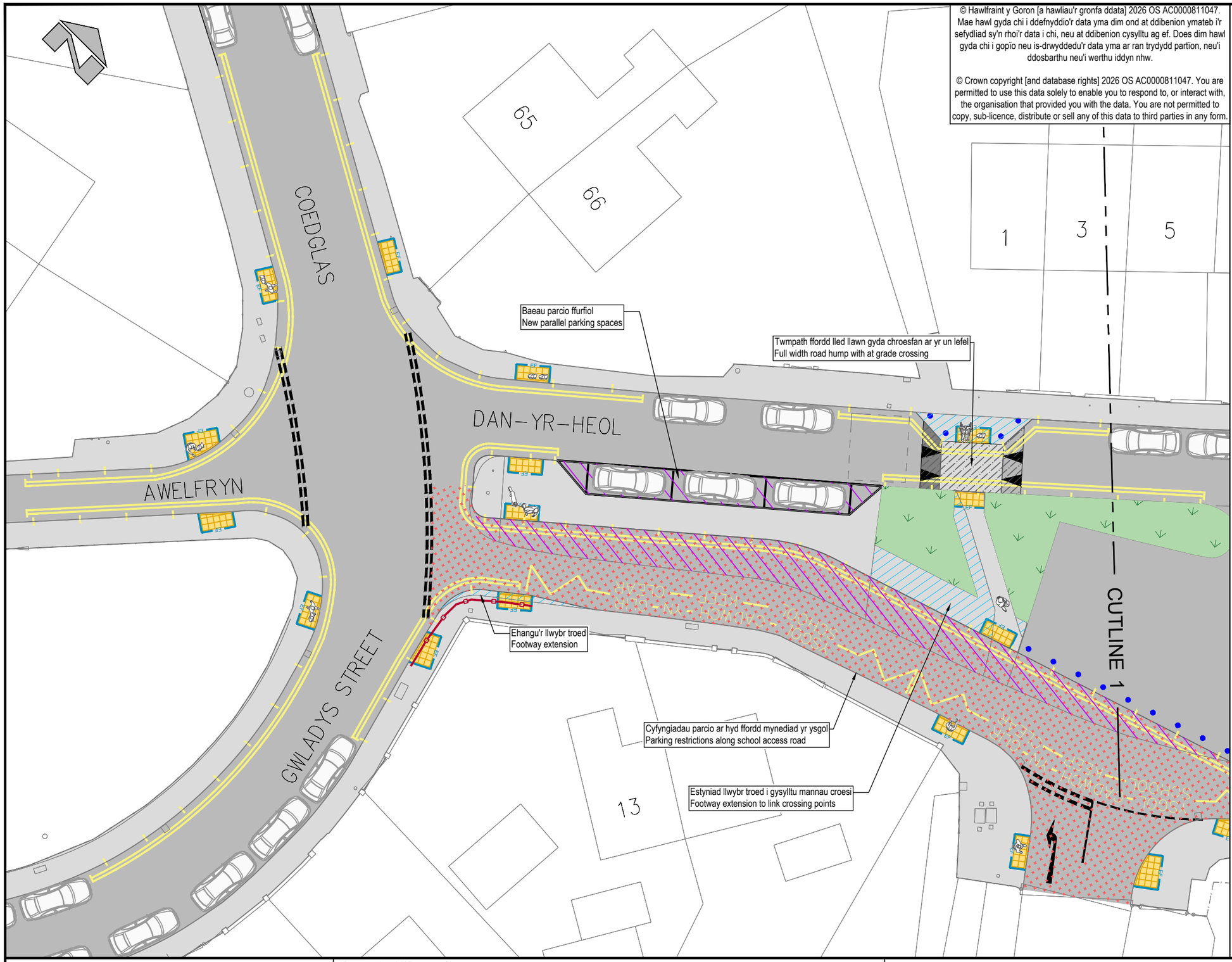

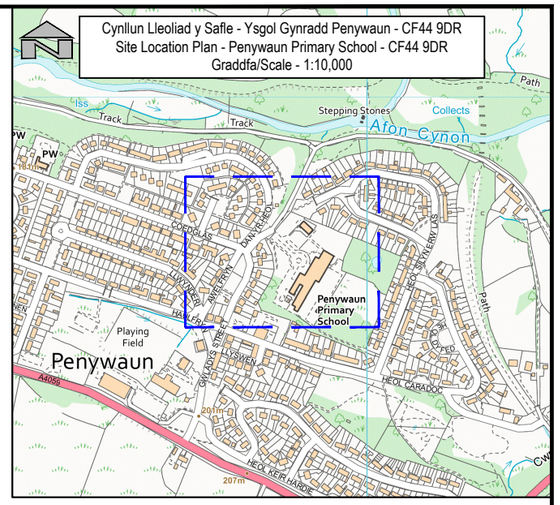

Key

- Ehangu'r llwybr troed / Footway extension
- Lledaenu'r Ffordd Gerbydau / Carriageway widening
- Man croesi botymog heb reolaeth / Uncontrolled tactile crossing point
- Twmpath ffordd lled llawn / Full width road hump
- Post nodi perygl / Hazard marker post
- Tynnu'r rheilen warchod i gerddwyr / Pedestrian guardrail to be removed
- Gorchymyn traffig "Dim Mynediad ac eithrio Mynediad" / "No Entry Except for Access" traffic order
- Dim aros ar unrhyw adeg (llinellau melyn dwbl) a gwahardd llwytho (marciau ar ymyl y palmant) / Prohibition of waiting at any time (Double yellow lines) & prohibition of loading (Kerb blips) Dydd Llun-Dydd Gwener 07:30-09:30 & 14:30-16:30 / Monday-Friday 07:30-09:30 & 14:30-16:30

YSGOL - CADWCH - YN - GLIR
SCHOOL — KEEP — CLEAR

Marciau "Ysgol Cadwch yn Glir"
Dydd Llun-Dydd Gwener 08:00–17:00
"School Keep Clear" markings
Monday-Friday 08:00–17:00

RHONDDA CYNON TAF
GWASANAETHAU'R AMGYLCHEDD
RHONDDA CYNON TAF
ENVIRONMENTAL SERVICES

PROSIECTAU STRATEGOL/STRATEGIC PROJECTS
Llawr 2\Floor 2, 2 Llys Cadwyn, Pontypridd, CF37 4TH

Pwrpas cyhoeddi/ Purpose of Issue
S4 - Ymgynghoriad cyhoeddus/ Public Consultation

Dosbarth/ Classification
Cyhoeddus/ Public

Prosiect/ Project
Llwybrau Mwy Diogel Yn Y Gymuned
Safer Routes in the Community

Teitl y Llun/ Dwg Title
Ysgol Gynradd Penywaun
Ymgynghoriad Anffurfiol
Penywaun Primary School
Informal Consultation

Manylion Adolygiad/Revision Details	Gan/By	Dyddiad/Date	Adolygiad/ Revision

Rhif y Prosiect/ Project No.	Graddfa/ Scale @ A3	Dyddiad/ Date
P518	1:250	09/2026

Rhif y Llun/ Dwg No.	Adolygiad/ Revision
P518-RCT-PRE75-ZZ-DR-C-0101	P01

Paratowyd gan/ Prepared by:	Gwiriwyd gan/ Checked by:	Cymeradwywyd gan/ Approved by:
RJ	JS	AJ

Print Date:02/09/2026 12:49:53

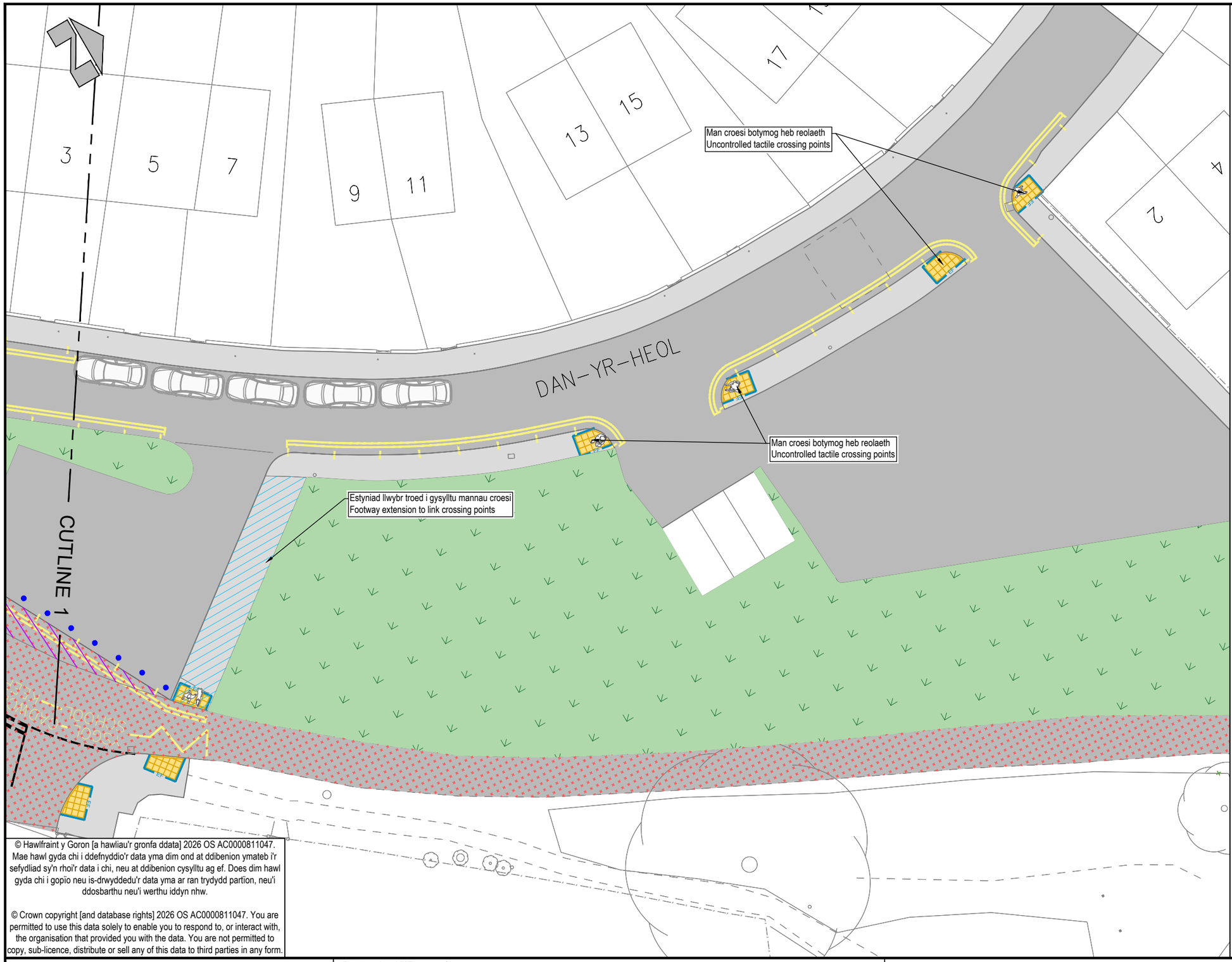

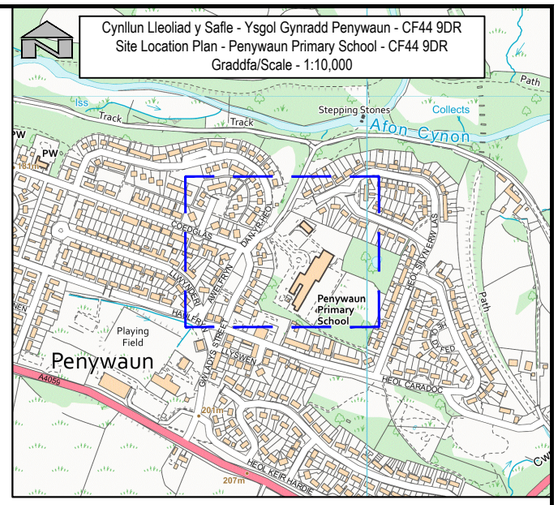

Key

- Ehangu'r llwybr troed
  Footway extension
- Lledaenu'r Ffordd Gerbydau
  Carriageway widening
- Man croesi botymog heb reolaeth
  Uncontrolled tactile crossing point
- Twmpath ffordd lled llawn
  Full width road hump
- Post nodi perygl
  Hazard marker post
- Tynnu'r rheilen warchod i gerddwyr
  Pedestrian guardrail to be removed
- Gorchymyn traffig "Dim Mynediad ac eithrio Mynediad"
  "No Entry Except for Access" traffic order
- Dim aros ar unrhyw adeg (llinellau melyn dwbl)
  a gwahardd llwytho (marciau ar ymyl y palmant)
  Dydd Llun-Dydd Gwener 07:30-09:30 & 14:30-16:30
  Prohibition of waiting at any time (Double yellow lines)
  & prohibition of loading (Kerb blips)
  Monday-Friday 07:30-09:30 & 14:30-16:30

YSGOL - CADWCH - YN - GLIR
SCHOOL — KEEP — CLEAR

Marciau "Ysgol Cadwch yn Glir"
Dydd Llun-Dydd Gwener 08:00–17:00
"School Keep Clear" markings
Monday-Friday 08:00–17:00

© Hawlfraint y Goron [a hawliau'r gronfa ddata] 2026 OS AC0000811047. Mae hawl gyda chi i ddefnyddio'r data yma dim ond at ddibenion ymateb i'r sefydliad sy'n rhoi'r data i chi, neu at ddibenion cysylltu ag ef. Does dim hawl gyda chi i gopïo neu is-drwyddedu'r data yma ar ran trydydd partïon, neu'i ddosbarthu neu'i werthu iddyn nhw.

© Crown copyright [and database rights] 2026 OS AC0000811047. You are permitted to use this data solely to enable you to respond to, or interact with, the organisation that provided you with the data. You are not permitted to copy, sub-licence, distribute or sell any of this data to third parties in any form.

RHONDDA CYNON TAF
GWASANAETHAU'R AMGYLCHEDD

RHONDDA CYNON TAF
ENVIRONMENTAL SERVICES

PROSIECTAU STRATEGOL/STRATEGIC PROJECTS
Llawr 2\Floor 2, 2 Llys Cadwyn, Pontypridd, CF37 4TH

Pwrpas cyhoeddi/ Purpose of Issue
S4 - Ymgynghoriad cyhoeddus/ Public Consultation

Dosbarth/ Classification
Cyhoeddus/ Public

Prosiect/ Project
Llwybrau Mwy Diogel Yn Y Gymuned
Safer Routes in the Community

Teitl y Llun/ Dwg Title
Ysgol Gynradd Penywaun
Ymgynghoriad Anffurfiol
Penywaun Primary School
Informal Consultation

Manylion Adolygiad/Revision Details	Gan/By	Dyddiad/Date	Adolygiad/ Revision

Rhif y Prosiect/ Project No.	Graddfa/ Scale @ A3	Dyddiad/ Date
P518	1:250	09/2026

Rhif y Llun/ Dwg No.	Adolygiad/ Revision
P518-RCT-PRE75-ZZ-DR-C-0102	P01

Paratowyd gan/ Prepared by:	Gwiriwyd gan/ Checked by:	Cymeradwywyd gan/ Approved by:
RJ	JS	AJ

Print Date:02/09/2026 12:49:53