


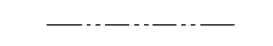
Legend



Site Boundary




Existing Gravel Access track.
Track to be returned to original
condition or better on
completion of the works



Existing Culvert



Existing Open Channel



Existing Open Channel



Public Right of Way



Approximate location of
Historical Mine Shaft - Shaft
has been assumed to have
been treated prior to
reclamation scheme

NOTES

- Existing gravel maintenance track to be used for haulage of material. The Contractor is to assess the suitability of the existing track and allow for any upgrades or modifications that are required for the purposes of haulage. The Contractor is to ensure that the track is returned to a similar condition to that found at the commencement of the works.
- The existing silt trap / pond at Point A is available to the Contractor for use as a temporary stilling pond. The pond is to be left silt free on the completion of the works.

Reproduced from the Ordnance Survey
mapping with the permission of the Controller
of Her Majesty's Stationery Office, Crown
Copyright. Unauthorised reproduction infringes
Crown Copyright and may lead to prosecution
or civil proceedings. Licence No. LA100028558

Revision Details	By	Date	Suffix
Client			

Rhondda Cynon Taf CBC


Project

Cwmaman Flood Alleviation

Dwg Title

Site Location Plan

Job No. P040/002	Dwg No. 110	Revision
Scale 1:2000	Date 7/3/17	Frame Dimensions mm (A1) 791 x 544
Prepared by DM	Drawn by DM	Checked by AS

**STRATEGIC PROJECTS**
Sardis House, Sardis Road,
Pontypridd, CF37 1DU
Tel/Fbn: 01443 425001
Fax/Faca: 01443 490414
**RHONDDA CYNON TAF
CORPORATE AND FRONTLINE SERVICES
HIGHWAYS AND STREETCARE**